

# APPLICATION FORM

---

(For official use only)

File Reference Number:					
Application Number:					
Date Received:					

Application for authorisation in terms of the National Environmental Management Act, 1998 (Act No. 107 of 1998), as amended and the Environmental Impact Assessment Regulations, 2005

---

**Kindly note that:**

1. This application form is current as of 1 July 2006. It is the responsibility of the EAP to ascertain whether subsequent versions of the form have been published or produced by the competent authority.
2. The application must be typed within the spaces provided in the form. The sizes of the spaces provided are not necessarily indicative of the amount of information to be provided. It is in the form of a table that can extend itself as each space is filled with typing.
3. Where applicable **black out** the boxes that are not applicable in the form.
4. Incomplete applications may be returned to the applicant for revision.
5. The use of "not applicable" in the form must be done with circumspection as if it is used in respect of material information that is required by the competent authority for assessing the application, and may result in the rejection of the application as provided for in the regulations.
6. This application must be handed in at the offices of the relevant competent authority as determined by each authority.
7. No faxed or e-mailed applications will be accepted.
8. The application must be completed by an independent environmental practitioner.
9. Unless protected by law, all information filled in on this application will become public information on receipt by the competent authority. Any interested and affected party should be provided with the information contained in this application on request, during any stage of the application process.

**SITE IDENTIFICATION AND LINKAGE**

In terms of Section 16 (3) of the EIA Regulations, Subregulation (1) regarding the obtaining of consent from the landowner to undertake the activity on their property does not apply in respect of a linear activity, provided the applicant has given notice of the proposed activity to the owners of the land on which the activity is to be undertaken as soon as the proposed route or alternative routes have been identified. The relevant site identification information is provided below for the proposed substation sites.

Please indicate all the Surveyor-general 21 digit site (erf/farm/portion) reference numbers for all sites (including portions of sites) that are part of the application.

Portion 7 of the Farm Montague Gardens (decommissioning site)																				
C	0	1	6	0	0	0	0	0	0	0	0	0	2	4	5	0	0	0	0	7
Remainder of Farm No 1395, Atlantis, Cape Town (recommissioning site)																				
C	0	1	6	0	0	0	0	0	0	0	0	1	3	9	5	0	0	0	0	0

(These numbers will be used to link various different applications, authorisations, permits etc. that may be connected to a specific site)

# APPLICATION FORM

## 1. Background information

<b>Project applicant:</b>	Eskom Holdings Limited		
<b>Trading name (if any):</b>			
<b>Contact person:</b>	Tyrone Singleton		
<b>Physical address:</b>	Megawatt Park, Maxwell Drive, Sandton		
<b>Postal address:</b>	PO Box 1091 JOHANNESBURG		
<b>Postal code:</b>	2000	<b>Cell:</b>	-
<b>Telephone:</b>	(011) 800-4309	<b>Fax:</b>	(011) 800-5410
<b>E-mail:</b>	Tyrone.singleton@eskom.co.za		

<b>Project consultant:</b>	Savannah Environmental (Pty) Ltd		
<b>Contact person:</b>	Jo-Anne Thomas		
<b>Postal address:</b>	PO Box 148 Sunninghill		
<b>Postal code:</b>	2157	<b>Cell:</b>	082 775 5628
<b>Telephone:</b>	(011) 234-6621	<b>Fax:</b>	086 684 0547
<b>E-mail:</b>	joanne@savannahSA.com		
<b>Professional affiliation(s) (if any)</b>	The South African Council for Natural Scientific Professions		

<b>Landowner:</b>	City of Cape Town Development & Infrastructure Services (recommissioning site)		
<b>Contact person:</b>	Ruby Gelderbloem		
<b>Postal address:</b>	PO Box 4557 CAPE TOWN		
<b>Postal code:</b>	8000	<b>Cell:</b>	-
<b>Telephone:</b>	(021) 400 1361	<b>Fax:</b>	(021) 425 3605
<b>E-mail:</b>			

In instances where there is more than one landowner, please attach a list of landowners with their contact details to this application.

<b>Local authority in whose jurisdiction the proposed activity will fall:</b>	City of Cape Town; Blaauwberg Administration & Goodwood Administration		
<b>Contact person:</b>	Ruby Gelderbloem		
<b>Postal address:</b>	PO Box 4557 CAPE TOWN		
<b>Postal code:</b>	8000	<b>Cell:</b>	-
<b>Telephone:</b>	(021) 400 1361	<b>Fax:</b>	(021) 425 3605
<b>E-mail:</b>	Ruby.gelderbloem@capetwon.co.za		

<b>Project title:</b>	Decommissioning of the existing Acacia OCGT units at the existing site in Goodwood, and the relocation of these units to the Ankerlig Power Station site in Atlantis.		
-----------------------	---	--	--

<b>Property description:</b>	Portion 7 of the Farm Montague Gardens, Goodwood, Cape Town (decommissioning site); Remainder of Farm 1395, Cape Town (recommissioning site)		
	<small>(Farm name, portion etc.) Where a large number of properties are involved (e.g. linear activities), please attach a full list to this application.</small>		

<b>Town(s) or district(s):</b>	City of Cape Town, Blaauwberg Administration		
<b>Physical address:</b>	Cape Road, Goodwood, Cape Town (decommissioning site) Neil Hare Road, Atlantis Industrial Area, Atlantis, Cape Town (recommissioning site)		
	<small>In instances where there is more than one town or district involved, please attach a list of towns or districts to this application.</small>		

<b>Current land-use zoning:</b>	Industrial zoning for both the Ankerlig Power Station and Acacia Power Station		
---------------------------------	--	--	--

In instances where there is more than one current land-use zoning, please attach a list of current land use zonings that also indicate which portions each use pertains to this application.

<b>Is a change of land-use or a consent use application required?</b>	NO
<b>Must a building plan be submitted to the local authority?</b>	NO

# APPLICATION FORM

**Locality map:**

A locality map must be attached to the back of this document, as Appendix A. The scale of the locality map must be at least 1:50 000. The scale must be indicated on the map. The map must indicate the following:

- an accurate indication of the project site position as well as the positions of the alternative sites, if any;
- road access from all major roads in the area;
- road names or numbers of all major roads as well as the roads that provide access to the site(s);
- all roads within a 1km radius of the site or alternative sites; and
- a north arrow.

**Owners consent:**

In line with the requirements of the EIA regulations, letters of consent of all landowners or a detailed explanation by the applicant explaining why consent is not possible must be attached to the back of this document as Appendix B.

## 2. Activities applied for

An application may be made for more than one listed or specified activity that, together, make up one development proposal. All the listed activities that make up this application must be listed.

**Indicate the number and date of the relevant notice:**

**Activity No (s) (in terms of the relevant or notice):**

**Describe each listed activity:**

Government Notice R387 (21 April 2006)	1(a)	The construction of facilities or infrastructure, including associated structures or infrastructure, for the generation of electricity where (i) the electricity output is 20 megawatts or more; or (ii) the elements of the facility cover a combined area in excess of 1 hectare
Government Notice R387 (21 April 2006)	1(c)	The above-ground storage of a dangerous good, including petrol, diesel, liquid petroleum gas or paraffin, in containers with a combined capacity of 1000 cubic meters or more at any one location or site including the storage of one or more dangerous goods, in a tank farm
Government Notice R387 (21 April 2006)	1(l)	The construction of facilities or infrastructure, including associated structures or infrastructure for the transmission and distribution of above ground electricity with a capacity of 120 kilovolts or more
Government Notice R386 (21 April 2006)	7	The above ground storage of a dangerous good, including petrol, diesel, liquid petroleum gas or paraffin, in containers with a combined capacity of more than 30 cubic metres but less than 1 000 cubic metres at any one location or site.
Government Notice R386 (21 April 2006)	14	The construction of masts of any material of type and of any height, including those used for telecommunications broadcasting and radio transmission, but excluding (a) masts of 15m and lower exclusively used by (i) radio amateurs; or (ii) for lightning purposes (b) flagpoles; and (c) lightning conductor poles
Government Notice R386 (21 April 2006)	23 (a)	The decommissioning of existing facilities or infrastructure, other than facilities or infrastructure that commenced under an environmental authorisation issued in terms of the Environmental Impact Assessment Regulations, 2006 made under section 24(5) of the Act and published in Government Notice No. R. 385 of 2006, for electricity generation
Government Notice R386 (21 April 2006)	24 (a)	The recommissioning or use of any facility or infrastructure, excluding any facility or infrastructure that commenced under an environmental authorisation issued in terms of the Environmental Impact Assessment Regulations, 2006 made under section 24(5) of the Act and published in Government Notice No. R. 385 of 2006, after a period of two years from closure or temporary closure, for electricity generation
Government Notice R386 (21 April 2006)	25	The expansion of or changes to existing facilities for any process or activity, which requires an amendment of an existing permit or license or a new permit or license in terms of legislation governing the release of emissions, pollution, effluent.

Please note that any authorisation that may result out of this application will only cover activities applied for. Omissions may render any authorisation that is based on incomplete information to be nil and void.

**3. Type of application**

**3.1 Application for Basic Assessment**

Is this an application for conducting a basic assessment (as defined in the regulations)?

<input type="checkbox"/>	<input type="checkbox"/>
<input type="checkbox"/>	<input type="checkbox"/>

If, YES, is a basic assessment report attached?

If, NO, please indicate when the basic assessment report will be submitted:

--

**3.2 Application for Scoping and Environmental Impact Assessment (EIA)**

Is this an application for Scoping and EIA (as defined in the regulations)?

<input type="checkbox"/>	<input type="checkbox"/>
<input type="checkbox"/>	<input type="checkbox"/>

If, YES, is a Scoping Report and Plan of Study for EIA attached?

If, NO, please indicate when the Scoping Report and Plan of Study for EIA will be submitted:

April 2008
------------

The scoping report and/or the plan of study for EIA will be submitted after consultation with the competent authority:

<input type="checkbox"/>	<input type="checkbox"/>
<input type="checkbox"/>	<input type="checkbox"/>

A consultation with the competent authority is hereby requested:

4. Declarations

4.1 The independent Environmental Assessment Practitioner

I, To-Anne Thomas, declare under oath that I -

- act as the independent environmental practitioner in this application ;
- do not have and will not have any financial interest in the undertaking of the activity, other than remuneration for work performed in terms of the Environmental Impact Assessment Regulations, 2005;
- have and will not have no vested interest in the proposed activity proceeding;
- have no, and will not engage in, conflicting interests in the undertaking of the activity;
- undertake to disclose, to the competent authority, any material information that have or may have the potential to influence the decision of the competent authority or the objectivity of any report, plan or document required in terms of the Environmental Impact Assessment Regulations, 2005;
- will ensure that information containing all relevant facts in respect of the application is distributed or made available to interested and affected parties and the public and that participation by interested and affected parties is facilitated in such a manner that all interested and affected parties will be provided with a reasonable opportunity to participate and to provide comments on documents that are produced to support the application;
- will ensure that the comments of all interested and affected parties are considered and recorded in reports that are submitted to the competent authority in respect of the application, provided that comments that are made by interested and affected parties in respect of a final report that will be submitted to the competent authority may be attached to the report without further amendment to the report;
- will keep a register of all interested and affected parties that participated in a public participation process; and
- will provide the competent authority with access to all information at my disposal regarding the application, whether such information is favourable to the applicant or not.

*To-Anne Thomas*

Signature of the environmental practitioner:

Savannah Environmental

Name of company:

13/03/08

Date:

*[Signature]*

Signature of the Commissioner of Oaths:

Date: 2008-03-13

Designation:


Official stamp (below)

<i>To-Anne Thomas</i>	
HANDTEKEMING VAN VERKLAARDER/SIGNATURE OF DECLARANT	
Ek sertifiseer dat die verklaarder erken dat hy/zy vertrouwd is met die inhoud van die verklaring en dit begryp. Hierdie verklaring is bevestig/voesig voor my en verklaarder se handtekening/duinsedruk/merk is in my teenwoordigheid daarop aangebring.	I certify that the deponent has acknowledged that he/she knows and understands the contents of this declaration which was sworn to affirmed before me and the deponent's signature/thumb print/mark was placed thereon in my presence.
<i>[Signature]</i>	
VREDEREGTER/JUSTICE OF THE PEACE KOMMISSARIS VAN EDE/COMMISSIONER OF OATHS	
THOMAS	
PODILE MOROPANA	
Amp (rang) <u>Inspector</u> Republiek van Suid-Afrika Designation (rank) <u>Inspector</u> Ex Officio Republic of South Africa	
BESKERMINGSDIENSTE MEGAWATT PARK MAXWELLRYLAAN SANDTON PROTECTIVE SERVICES MAXWELL DRIVE SANDTON	
Datum <u>13/03/08</u> Plaas <u>MWP</u>	

4.2 The Applicant

I, T. C. STUCKEY, declare under oath that I -

- Am, or represent, the applicant in this application;
- appointed the environmental assessment practitioner as indicated under point 4.1 above to act as the independent environmental assessment practitioner for this application;
- will provide the environmental assessment practitioner and the competent authority with access to all information at my disposal that is relevant to the application;
- will be responsible for the costs incurred in complying with the Environmental Impact Assessment Regulations, 2005, including but not limited to –
  - costs incurred in connection with the appointment of the environmental assessment practitioner or any person contracted by the environmental assessment practitioner;
  - costs incurred in respect of the undertaking of any process required in terms of the regulations;
  - costs in respect of any fee prescribed by the Minister or MEC in respect of the regulations;
  - costs in respect of specialist reviews, if the competent authority decides to recover costs; and
  - the provision of security to ensure compliance with conditions attached to an environmental authorisation, should it be required by the competent authority;
- will ensure that the environmental assessment practitioner is competent to comply with the requirements of these regulations;
- am responsible for complying with the conditions of any environmental authorisation issued by the competent authority;
- hereby indemnify, the government of the Republic, the competent authority and all its officers, agents and employees, from any liability arising out of the content of any report, any procedure or any action for which the applicant or environmental assessment practitioner is responsible in terms of these regulations; and
- will not hold the competent authority responsible for any costs that may be incurred by the applicant in proceeding with an activity prior to an appeal being decided in terms of these regulations.

Signature of the applicant:   
 Name of company: ESKOM HOLDINGS

Date: 11/03/2007

**HANDEKENING VAN VERKLARER/SIGNATURE OF DECLARANT**

Ek sertifiseer dat die verklaarder erken dat hy/ty vertrouwd is met die inhoud van die verklaring en dat hy/ty hierdie verklaring in bewoende teenwoordigheid van my en verklaarder se handtekening/drukketuismerk in my teenwoordigheid oopspreek.

I certify that the deponent has acknowledged that he/she knows and understands the contents of this declaration which was sworn to affirmed before me and the deponent's signature/thumb print/mark was placed thereon in my presence.

K. O. A.  
 VREDEREGTER/JUSTICE OF THE PEACE  
 KOMMISSARIS VAN EDE/COMMISSIONER OF OATHS  
 (Drukkekenit/Block Letters)

Ampte (rang): staats Republiek van Suid-Afrika  
 Designation (rank): staats Ex Officio Republic of South Africa

Bevoegheidsreeks/ Business address: **BESKERMINGSDIENSTE  
 MEGAWATT PARK MAXWELLYLAAN SANDTON  
 PROTECTIVE SERVICES  
 MAXWELL DRIVE SANDTON**

Datum: 2008103111 Plek: M. W. P.  
 Date: 2008103111 Place: M. W. P.

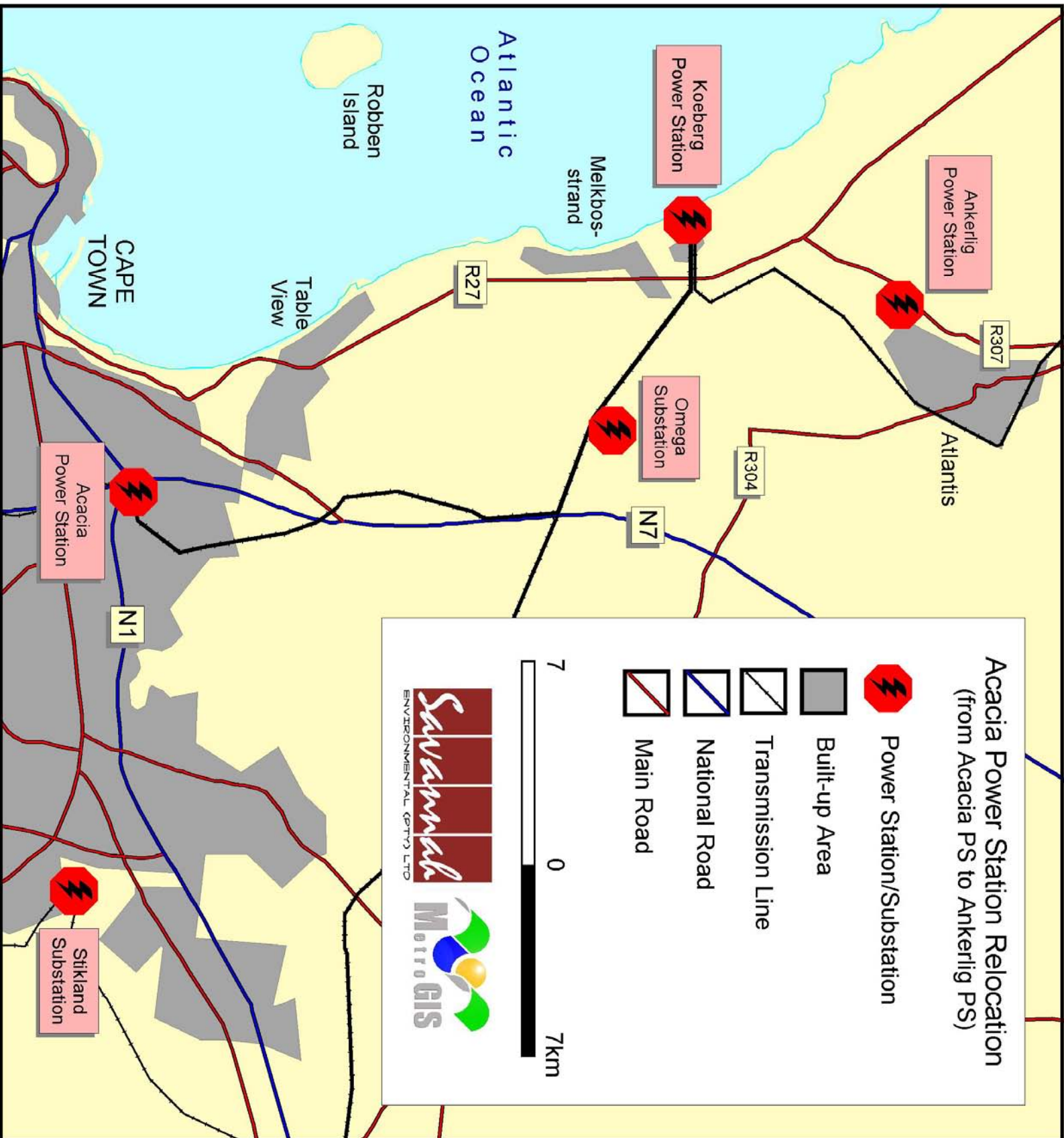
Signature of the Commissioner of Oaths: 

Date:






Designation:

Official stamp (below):





**Acacia Power Station Relocation**  
(from Acacia PS to Ankerlig PS)

-  Power Station/Substation
-  Built-up Area
-  Transmission Line
-  National Road
-  Main Road

