

PROJECT LIMA (STEELPOORT) PUMPED STORAGE SCHEME


SUPPLEMENTARY FEASIBILITY STUDY GEOTECHNICAL INVESTIGATIONS

BOREHOLE: SC1 LENGTH: 295.26m Size: TNW 0.00m to 52.45m and NQ 52.45m to 295.26m

metres



Box 1 of 36  
0.00m to 15.17m



Box 2 of 36  
15.17m to 29.00m




Box 3 of 36  
29.00m to 38.80m

PROJECT LIMA (STEELPOORT) PUMPED STORAGE SCHEME


SUPPLEMENTARY FEASIBILITY STUDY GEOTECHNICAL INVESTIGATIONS

BOREHOLE: SC1 LENGTH: 295.26m Size: TNW 0.00m to 52.45m and NQ 52.45m to 295.26m


metres



Box 4 of 36  
38.80m to 45.85m



Box 5 of 36  
45.85 to 52.45m




Box 6 of 36  
52.45m to 60.36m

Borehole SC1

PROJECT LIMA (STEELPOORT) PUMPED STORAGE SCHEME

SUPPLEMENTARY FEASIBILITY STUDY GEOTECHNICAL INVESTIGATIONS

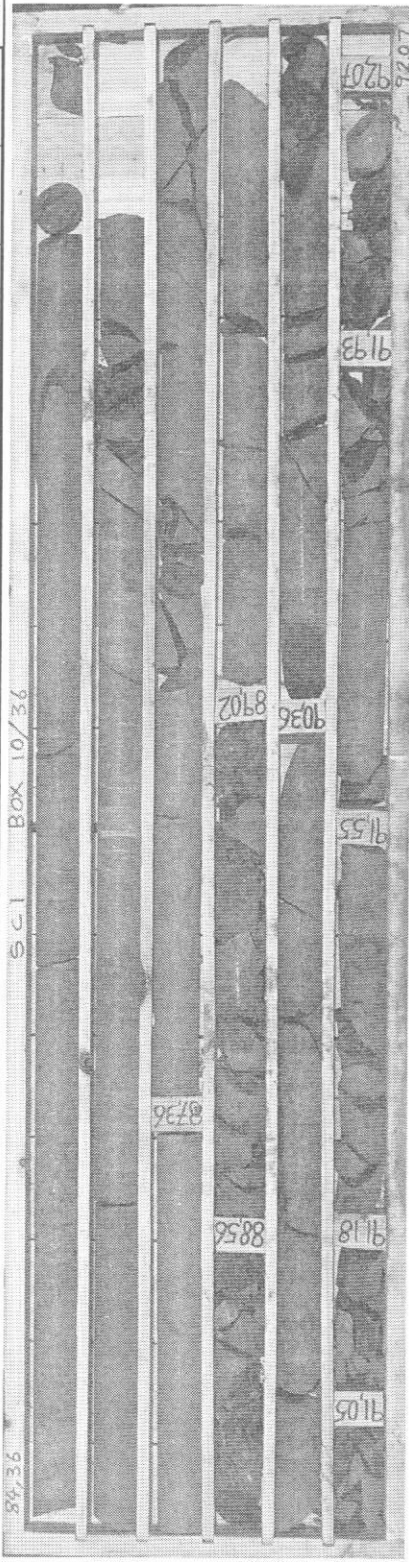


Borehole SC1

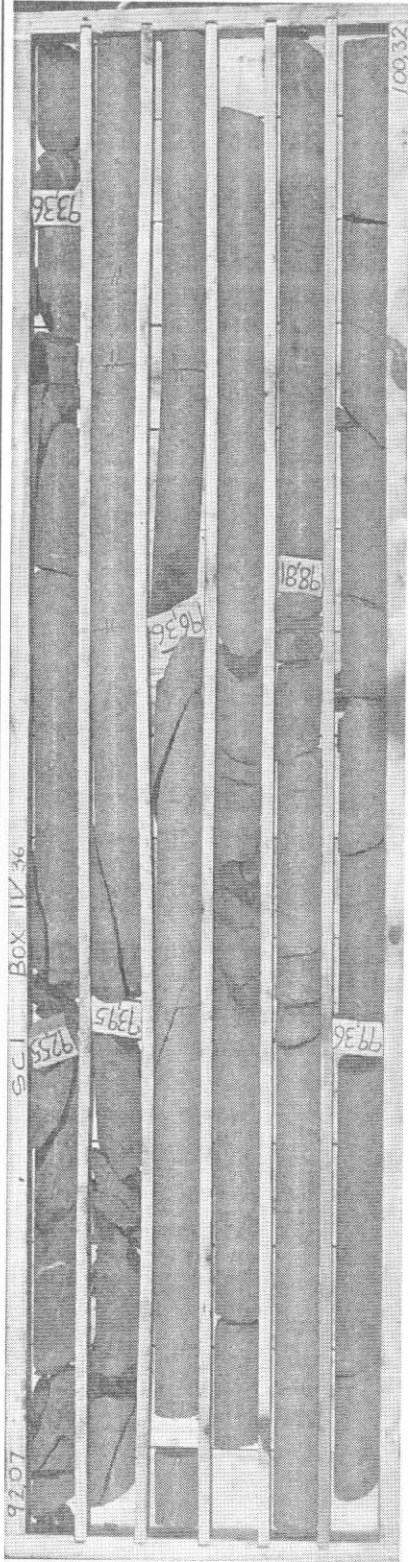
PROJECT LIMA (STEELPOORT) PUMPED STORAGE SCHEME

SUPPLEMENTARY FEASIBILITY STUDY GEOTECHNICAL INVESTIGATIONS

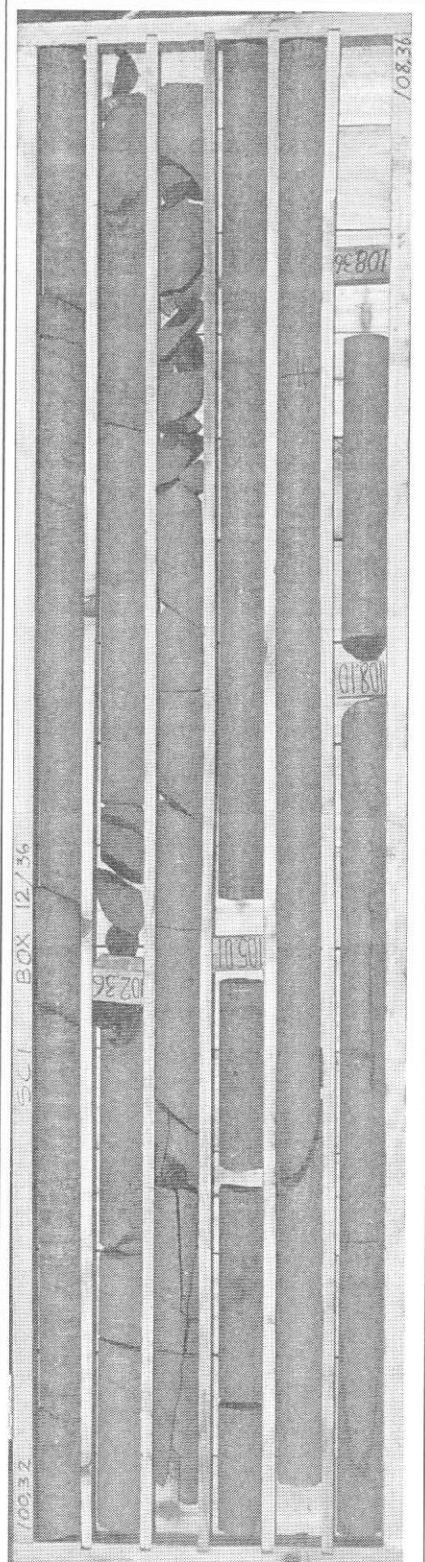
BOREHOLE: SC1 LENGTH: 295.26m Size: TNW 0.00m to 52.45m and NQ 52.45m to 295.26m



Box 10 of 36  
84.36m to 92.07m



Box 11 of 36  
92.07m to 100.32m



Box 12 of 36  
100.32m to 108.36m


Borehole SC1

PROJECT LIMA (STEELPOORT) PUMPED STORAGE SCHEME

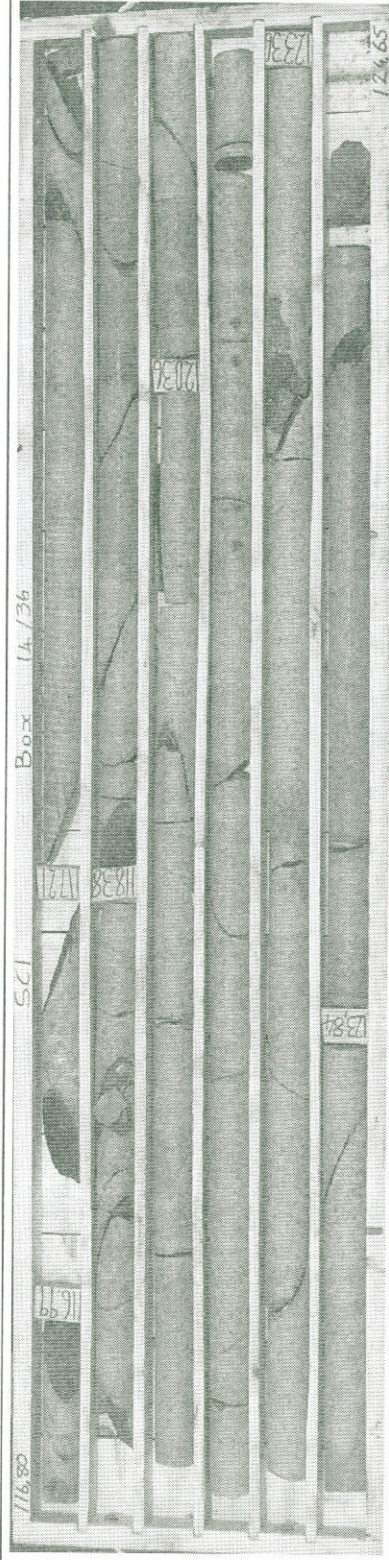
SUPPLEMENTARY FEASIBILITY STUDY GEOTECHNICAL INVESTIGATIONS

BOREHOLE: SC1 LENGTH: 295.26m Size: TNW 0.00m to 52.45m and NQ 52.45m to 295.26m


metres



Box 13 of 36  
108.36m to 116.80m



Box 14 of 36  
116.80m to 124.65m



Box 15 of 36  
124.65m to 133.01m

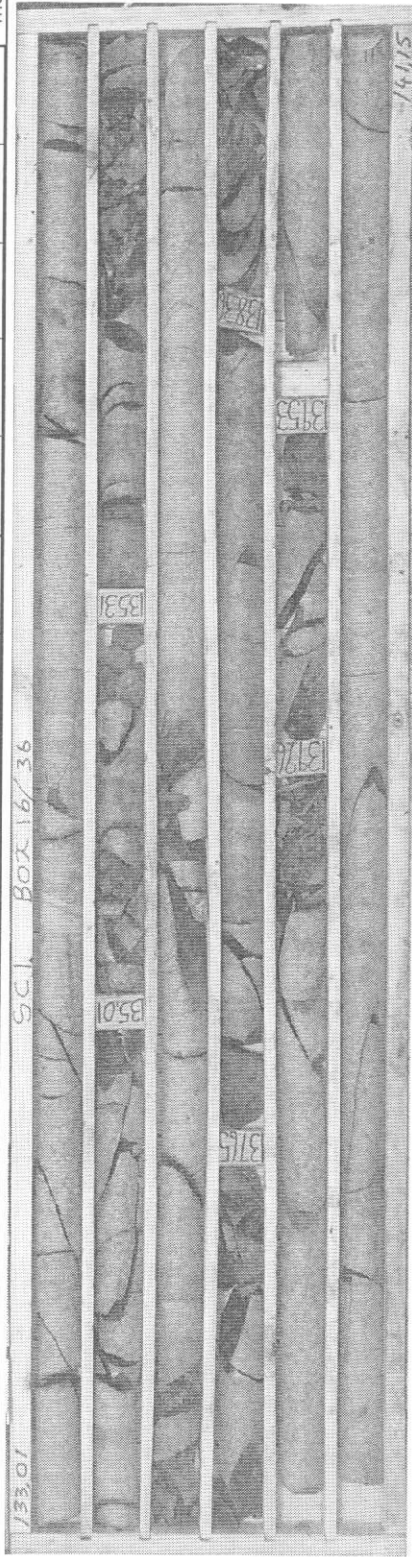
Borehole SC1

PROJECT LIMA (STEELPOORT) PUMPED STORAGE SCHEME

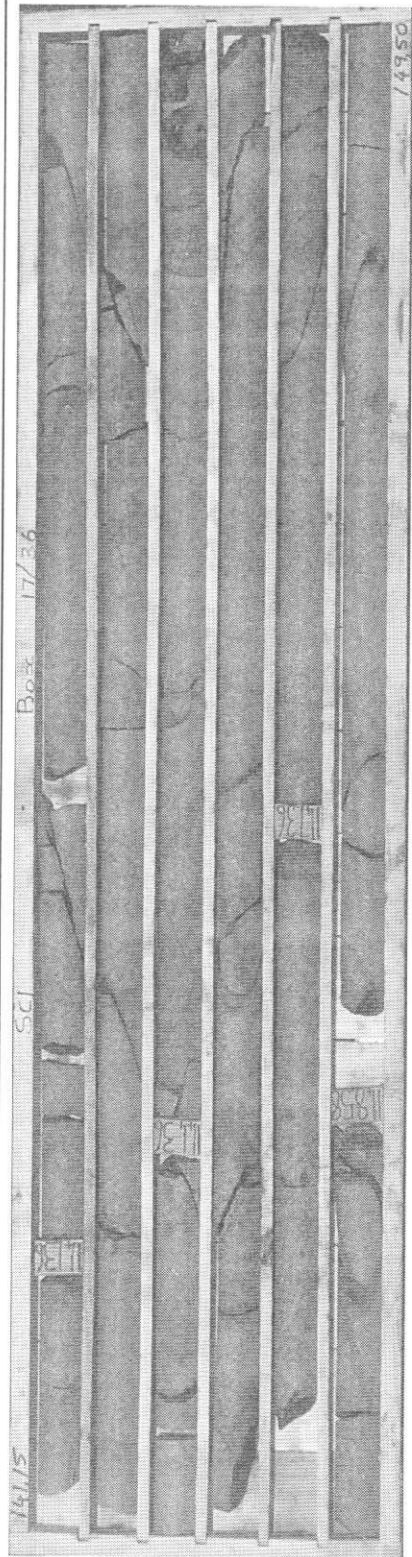
SUPPLEMENTARY FEASIBILITY STUDY GEOTECHNICAL INVESTIGATIONS

BOREHOLE: SC1    LENGTH: 295.26m    Size: TNW 0.00m to 52.45m and NQ 52.45m to 295.26m


metres



Box 16 of 36  
133.01m to 141.15m



Box 17 of 36  
141.15m to 149.50m



Box 18 of 36  
149.50m to 157.85m

Borehole SC1


PROJECT LIMA (STEELPOORT) PUMPED STORAGE SCHEME

SUPPLEMENTARY FEASIBILITY STUDY GEOTECHNICAL INVESTIGATIONS


Box 19 of 36  
157.85m to 166.40m

BOREHOLE: SC1    LENGTH: 295.26m    Size: TNW 0.00m to 52.45m and NQ 52.45m to 295.26m

metres



Box 20 of 36  
166.40m to 174.60m



Box 21 of 36  
174.60m to 182.99m

