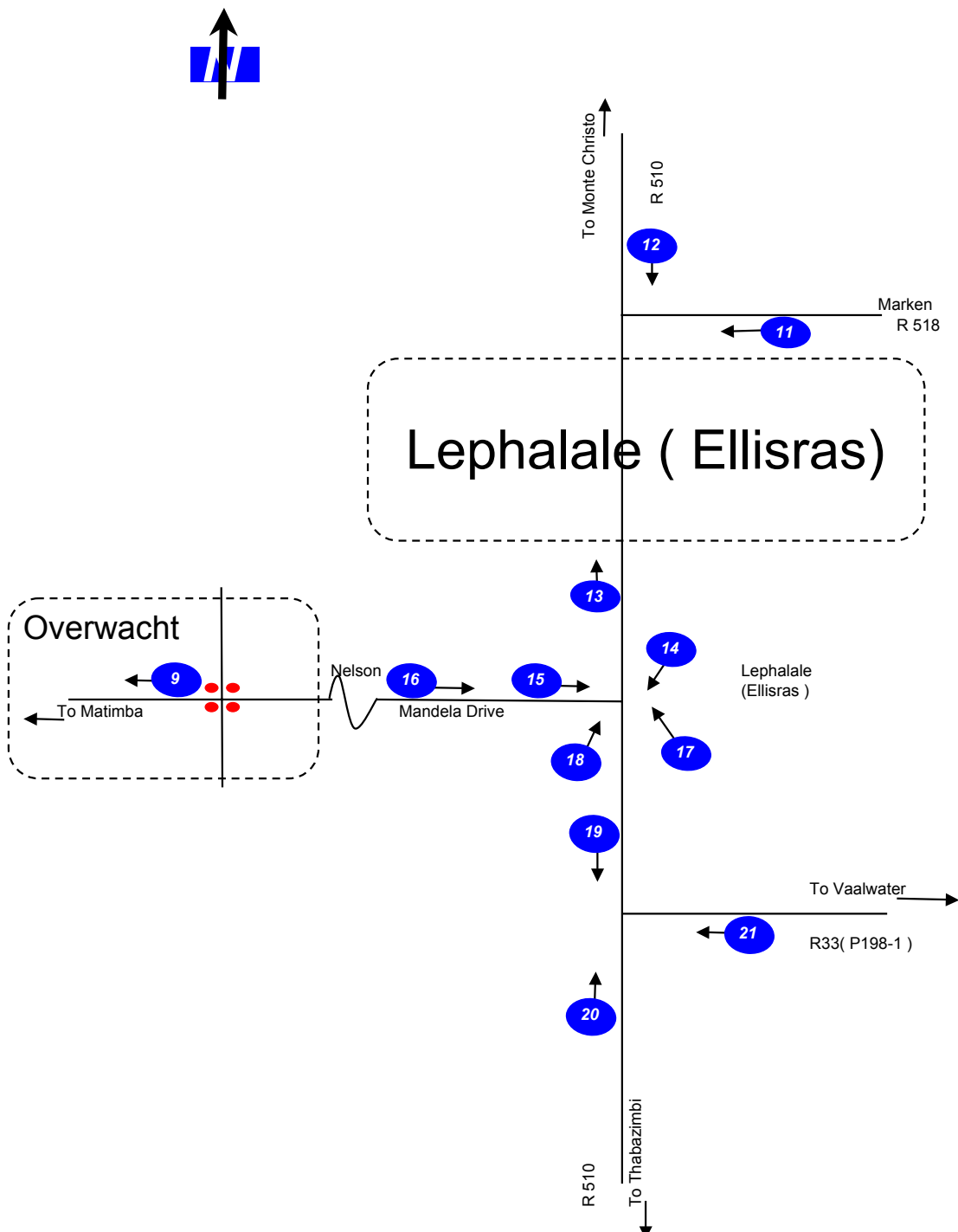


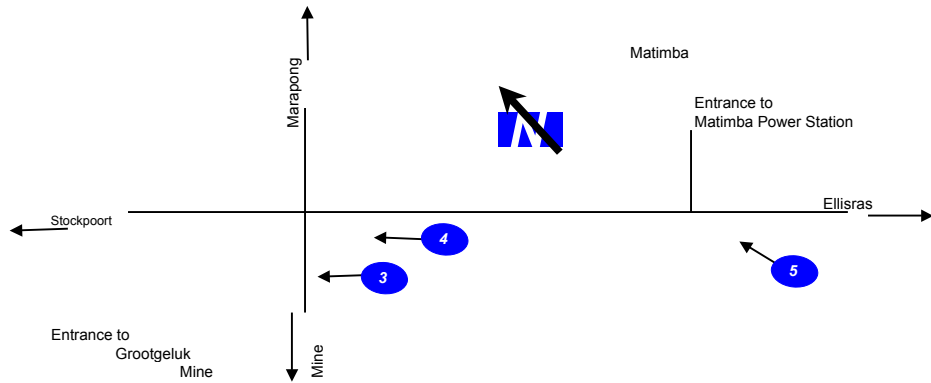
# Key to the the Photographs of the local road system

1. Photographs of the approach roads to Lephalale ( Ellisras) and along Nelson Mandela Drive ( Main road from Ellisras to Matimba Power Station and Grootgeluk Mine )

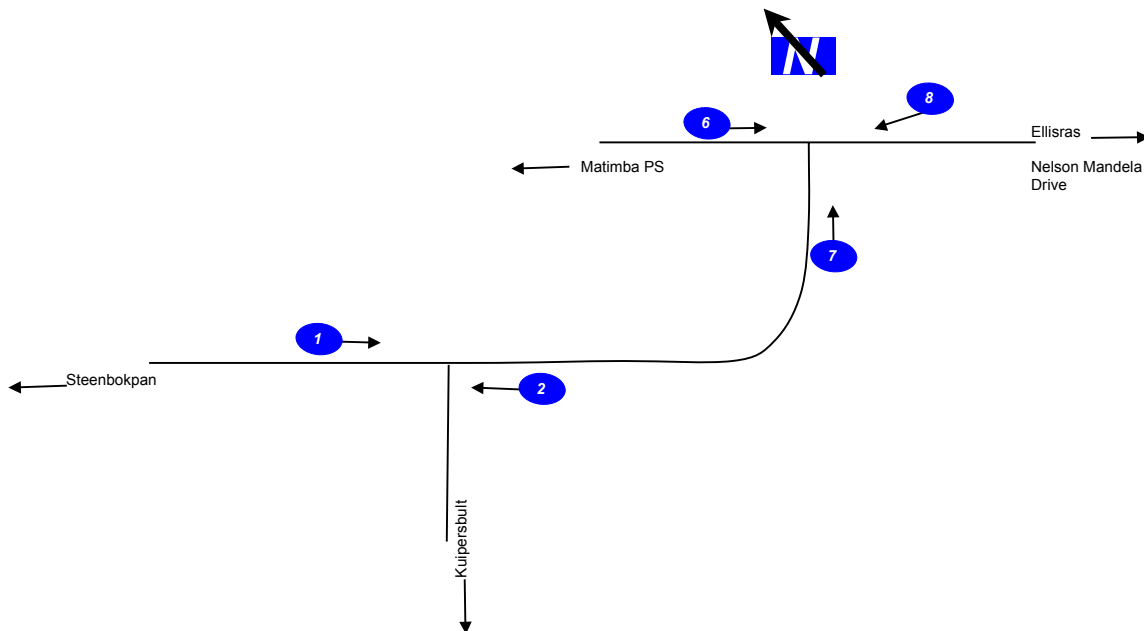


## Key to the the Photographs of the local road system

2. Photographs of the intersections of Nelson Mandela Drive  
( Main road from Ellisras to Matimba Power Station and Grootgeluk Mine )  
at the Power station Entrance and the Mine Entrance / Access road to Marapong



3. Photographs of the intersection of Nelson Mandela Drive  
With the Steenbokpan road and of the intersection of the Steenbokpan Road  
with the Kuipersbult Road





1.



2.



3.

4.



5.



6



7.



8.



9.



10.



11.



12.



13.



14.



15



16



17.

19



18

20



