





THYSPUNT NUCLEAR 400kV INTEGRATION PROJECT



CRITICAL BIODIVERSITY AREAS

NORTHERN CORRIDOR (EAST)

Legend

-  Substations
-  Approximate Alternative Locations of Proposed New Substation
-  Main Roads
-  Main Arterial Roads

Recommended EIA Corridors

-  Northern Corridor (2 - 5kms wide):
Thuyapunt (HV Yard) to Grassridge
(3 x 400kV Transmission Power Lines)
-  Northern Corridor - Alternative 1
(2 - 5kms wide):
Thuyapunt (HV Yard) to Grassridge
(3 x 400kV Transmission Power Lines)
-  Northern Corridor (Existing Servitude)
Grassridge to Dedisa
(2 x 400kV Transmission Power Lines)

Critical Biodiversity Categories from other sources

1. The Nelson Mandela Bay Urban Development

-  CBA 1
-  CBA 2
-  CBA 3

2. The Bontebok Mega-Reserve Biodiversity Assessment, 2007

-  CBA 1a
-  CBA 1a (Non-Planning Unit)
-  CBA 1b
-  CBA 2
-  CBA 2 (Non-Planning Unit)
-  CBA 3



Project No	Map Ref No	Prepared By	Date
9520	9520/BA/CBA/N01	LAC	13/06/2011

"COPYRIGHT RESERVED IN SIVEST IN TERMS OF THE COPYRIGHT ACT (ACT 95 OF 1978) AND NO USE OR REPRODUCTION OR DUPLICATION THEREOF MAY OCCUR WITHOUT THE WRITTEN CONSENT OF THE AUTHOR"

THIS MAP HAS BEEN PREPARED UNDER THE CONTROLS ESTABLISHED BY THE SIVEST QUALITY MANAGEMENT SYSTEM AND MEETS THE REQUIREMENTS OF THE SIVEST QUALITY GRADING SYSTEM THAT IS ISO COMPLIANT