









THYSPUNT NUCLEAR 400kV INTEGRATION PROJECT




SENSITIVE RECEPTOR ROADS AND RAILWAYS

NORTHERN CORRIDOR (EAST)

Legend

-  Thyspunt
-  Substations
-  Proposed Thyspunt HV Yard
-  Approximate Alternative Locations of Proposed New Port Elizabeth Substation
-  Main Roads
-  Main Arterial Roads
-  Railway Lines
-  Urban Built-Up Areas

Preferred EIA Route Alignment and Corridor

-  EIA Team Preferred Northern Corridor Alignment
-  Northern Corridor
-  Existing Servitude Grassridge to Dedisa




Project No	Map Ref No	Prepared By	Date
9520	9520/EA_M_N02	LAC	09/06/2011

"COPYRIGHT IS VESTED IN SIVEST IN TERMS OF THE COPYRIGHT ACT (ACT 98 OF 1978) AND NO USE OR REPRODUCTION OR DUPLICATION THEREOF MAY OCCUR WITHOUT THE WRITTEN CONSENT OF THE AUTHOR."

THIS MAP HAS BEEN PREPARED UNDER THE CONTROLS ESTABLISHED BY THE SIVEST QUALITY MANAGEMENT SYSTEM AND MEETS THE REQUIREMENTS OF THE SETA QUALITY GRADING SYSTEM THAT IS ISO COMPLIANT.

Sensitive Receptors

Tourism Routes

-  Garden Route (N2)
-  Mohair Route
-  Kouga Valleys Route

Other Sensitive Features

-  Apple Express Photography Hotspots
-  Apple Express Route
-  Sensitive Receptor Roads
-  Springs Nature Reserve
-  Groendal Wilderness Area

