









THYSPUNT NUCLEAR 400kV INTEGRATION PROJECT



SENSITIVE RECEPTOR ROADS AND RAILWAYS

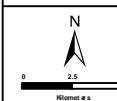
NORTHERN CORRIDOR (WEST)

Legend

-  Thyspunt
-  Substations
-  Proposed Thyspunt HV Yard
-  Approximate Alternative Locations of Proposed New Port Elizabeth Substation
-  Main Roads
-  Main Arterial Roads
-  Railway Lines
-  Urban Built-Up Areas

Preferred EIA Route Alignment and Corridor

-  EIA Team Preferred Northern Corridor Alignment
-  Northern Corridor



Project No	Map Ref No	Prepared By	Date
9520	9520/EA_M_N02	LAC	09/06/2011

"COPYRIGHT IS VESTED IN SIVEST IN TERMS OF THE COPYRIGHT ACT (ACT 98 OF 1978) AND NO USE OR REPRODUCTION OR DUPLICATION THEREOF MAY OCCUR WITHOUT THE WRITTEN CONSENT OF THE AUTHOR"

THIS MAP HAS BEEN PREPARED UNDER THE CONTROLS ESTABLISHED BY THE SIVEST QUALITY MANAGEMENT SYSTEM AND MEETS THE REQUIREMENTS OF THE SETA QUALITY GRADING SYSTEM THAT IS ISO COMPLIANT

Sensitive Receptors

- Tourism Routes**
-  Baviaans Routes
 -  Garden Route (N2)
 -  Kouga Wave Route
 -  Kouga Heritage Route
 -  Kouga Valleys Route

- Other Sensitive Features**
-  Apple Express Photography Hotspots
 -  Apple Express Route
 -  Sensitive Receptor Roads

