




# THYSPUNT NUCLEAR 400kV INTEGRATION PROJECT




## TERRESTRIAL CRITICAL BIODIVERSITY AREAS

### NORTHERN CORRIDOR (WEST)





#### Legend

-  Thyspunt
-  Proposed HV Yard
-  Main Roads
-  Main Arterial Roads

#### Recommended EIA Corridors

-  Northern Corridor (2 - 5kms wide):  
Thyspunt (HV Yard) to Grassridge  
(3 x 400kV Transmission Power Lines)
-  Northern Corridor - Alternative 1  
(2 - 5kms wide):  
Thyspunt (HV Yard) to Grassridge  
(3 x 400kV Transmission Power Lines)
-  Northern Corridor - Alternative 2  
(2 - 5kms wide):  
Thyspunt (HV Yard) to Grassridge  
(3 x 400kV Transmission Power Lines)

#### Critical Biodiversity Categories

-  CBA 1
-  CBA 2
-  CBA 3
-  Undefined



Project No	Map Ref No	Prepared By	Date
9520	9520/BA/CBA/N	LAC	13/06/2011

"COPYRIGHT IS VESTED IN SIVEST IN TERMS OF THE COPYRIGHT ACT (ACT 98 OF 1978) AND NO USE OR REPRODUCTION OR DUPLICATION THEREOF MAY OCCUR WITHOUT THE WRITTEN CONSENT OF THE AUTHOR"

THIS MAP HAS BEEN PREPARED UNDER THE CONTROLS ESTABLISHED BY THE SIVEST QUALITY MANAGEMENT SYSTEM AND MEETS THE REQUIREMENTS OF THE ISO 9001 QUALITY GRADING SYSTEM THAT IS ISO COMPLIANT

