

**THYSPUNT NUCLEAR  
400kV INTEGRATION  
PROJECT**



**WETLAND SOUTH OF THE  
KROM RIVER TOO WIDE  
TO BE SPANNED**

**SURFACE WATER  
FEATURES**





**Legend**

-  Wetland South of the Krom River Too Wide To Be Spanned
-  Wetlands


**Recommended EIA Corridors**


-  Northern Corridor (2 - 5kms wide): Thyspunt (HV Yard) to Grassridge (3 x 400kV Transmission Power Lines)
-  Southern Corridor (2kms wide) Thyspunt (HV Yard) to Port Elizabeth (2 x 400kV Transmission Power Lines)

**Preferred EIA Route Alignments and Corridors**

-  EIA Team Preferred Northern Route Alignment
-  EIA Preferred Southern Route Alignment
-  EIA Preferred Northern Corridor
-  EIA Preferred Southern Corridor

SOURCE:  
GOOGLE, 2011

  
0 200 400  
Meters

  
**ENVIRONMENTAL DIVISION**  
51 WEDDERS ROAD  
RICHMOND 713  
JOHANNESBURG  
SOUTH AFRICA  
Phone: +27 11 705 9000  
Fax: +27 11 608 7222  
Email: info@sivest.co.za

Project No	Map Ref No	Prepared By	Date
9520	9520 EIA_03	LAC	29/06/2011

"COPYRIGHT IS VESTED IN SIVEST IN TERMS OF THE COPYRIGHT ACT (ACT 98 OF 1978) AND NO USE OR REPRODUCTION OR DUPLICATION THEREOF MAY OCCUR WITHOUT THE WRITTEN CONSENT OF THE AUTHOR"

THIS MAP HAS BEEN PREPARED UNDER THE CONTROLS ESTABLISHED BY THE SIVEST QUALITY MANAGEMENT SYSTEM AND MEETS THE REQUIREMENTS OF THE SETA QUALITY GRADING SYSTEM THAT IS ISO COMPLIANT