








**APPENDIX B
PUBLIC PARTICIPATION
Section 5: Site Notices**

**Table B.5.1: Site Notices for the Steelpoort to Wolwekraal 400kV Power Line
Alternative One**

No.	Picture	GPS Position
1		<p>25° 00' 37.4" E 29° 35' 33.1" S</p> <p>Along R579</p>
2		<p>25° 00' 36.4" E 29° 40' 2.7" S</p> <p>Turn off to Hlogotlou</p>
3		<p>25° 00' 36.4" E 29° 40' 2.7" S</p> <p>Turn off to Hlogotlou</p>

No.	Picture	GPS Position
4		<p>24° 59' 12.6" E 29° 40' 47.6" S</p> <p>Next to a Village School</p>
5		<p>25° 00' 31.7" E 29° 44' 37.6" S</p> <p>Mpundule Shopping Centre</p>
6		<p>25° 26' 21.9" E 29° 32' 8.4" S</p> <p>Along R 579 – Mpundule MJ Scrap yard</p>
7		<p>25° 26' 21.9" E 29° 32' 8.4" S</p> <p>Along R 579 – Mpundule MJ Scrap yard</p>



















No.	Picture	GPS Position
8		<p>25° 2' 8.8" E 29° 44' 10.8" S</p> <p>Intersection of D4397 and D4390</p>
9		<p>25° 1' 44.6" E 29° 45' 18.7" S</p> <p>Hogotlou road</p>





Table B.5.2: Site Notices for the Steelpoort to Wolwekraal 400kV Power line Alternative Two





No.	Picture	Position
1		<p>25° 6' 48.1" E 29° 23' 18.1" S</p> <p>Along R33</p>
2		<p>25° 5' 59.0" E 29° 27' 51.5" S</p> <p>Motetema Police Station</p>
3		<p>25° 2' 15.4" E 29° 31' 35.2" S</p> <p>Matshelaphata</p>
4		<p>25° 2' 15.4" E 29° 31' 35.2" S</p> <p>Matshelaphata</p>





No.	Picture	Position
5		<p>25° 2' 15.4" E 29° 31' 35.2" S</p> <p>Matshelaphata</p>
6		<p>25° 9' 54.7" E 29° 45' 45.8" S</p> <p>Skhosana Secondary School</p>
7		<p>25° 9' 45.7" E 29° 45' 38.4" S</p> <p>Sehlakwana</p>
8		<p>25° 9' 39.6" E 29° 45' 59.5" S</p> <p>Along R579 –turn off to Skhosana School</p>

No.	Picture	Position
9		<p>25° 16' 29.8" E 29° 49' 21.6" S</p> <p>Du Toit Laersdrift</p>
10		<p>25° 16' 29.9" E 29° 49' 21.5" S</p> <p>Dirty road to Steelpoort Substation site</p>
11		<p>25° 35' 8.6" E 29° 37' 4.6" S</p> <p>Zeekogat Fam</p>
12		<p>25° 26' 2.9" E 29° 32' 8.4" S</p> <p>Avantuur turn off</p>

No.	Picture	Position
13		<p>29° 26' 26.7" E 29° 30' 6.8" S</p> <p>Zeekogat Fam</p>
14		<p>25° 29' 4.6" E 29° 29' 9.0" S</p> <p>Roodepoort Farm</p>
15		<p>25° 22' 30.4" E 29° 33' 40.5" S</p> <p>Domhel Roodewal Farm</p>
16		<p>25° 21' 8.6" E 29° 35' 34.9" S</p> <p>Diepkloof Fam</p>

No.	Picture	Position
17		<p>25° 20' 13.4" E 29° 37' 47.4" S Diepkloof Fam</p>
18		<p>25° 21' 7.5" E 29° 37' 34.5" S Diepkloof Fam</p>
19		<p>25° 20' 13.4" E 29° 37' 47.4" S Informal Settlement</p>
20		<p>25° 25' 6.1" E 29° 39' 8.4" S Bafivlei Farm</p>

No.	Picture	Position
21		<p>25° 14' 22.2" E 29° 39' 9.7" S</p> <p>Bafivlei Farm</p>
22		<p>25° 14' 22.2" E 29° 39' 9.7" S</p> <p>Bafivlei Farm</p>
23		<p>25° 18' 12.3" E 29° 38' 18.8" S</p> <p>BaflifMei Farm</p>
24		<p>25° 12' 31.9" E 29° 37' 20.7" S</p> <p>Along R33</p>

No.	Picture	Position
25		<p>25° 12' 31.9" E 29° 37' 20.7" S</p> <p>Along R33</p>
26		<p>25° 10' 21.4" E 29° 31' 59.4" S</p> <p>Weltevreden Nature Reserve</p>
27		<p>25° 11' 15.8" E 29° 33' 45.1" S</p> <p>Tholo Game Lodge</p>
28		<p>25° 10' 21.4" E 29° 31' 59.4" S</p> <p>Weltevreden Nature Reserve</p>





No.	Picture	Position
29		<p>29° 9' 37.0" E 29° 30' 20.2" S</p> <p>Diepkloof Abattoir Along R33</p>
30		<p>25° 12' 56.3" E 29° 38' 10.9" S</p> <p>Game Lodge along R33</p>

Table B.5.3: Additional Site Notices

No.	Picture	Position
1		Greater Marble Hall Local Municipality
2		25° 00' 14.4" E 29° 16' 13.8" S Cotmaster Wolwekraal Farmers Union

APPENDIX B
PUBLIC PARTICIPATION
Section 6: Proof of Advertisement

Refer to the hard copy reports for proof of advertisement.