

Locality map: A locality map must be attached to the back of this document, as Appendix A. The scale of the locality map must be at least 1:50 000. The scale must be indicated on the map. The map must indicate the following:
 • an accurate indication of the project site position as well as the positions of the alternative sites, if any;
 • road access from all major roads in the area;
 • road names or numbers of all major roads as well as the roads that provide access to the site(s);
 • all roads within a 1 km radius of the site or alternative sites; and
 • a north arrow.

Owners consent: In line with the requirements of the EIA regulations, letters of consent of all landowners or a detailed explanation by the applicant explaining why consent is not possible must be attached to the back of this document as Appendix B.

2. Activities applied for

An application may be made for more than one listed or specified activity that, together, make up one development proposal. All the listed activities that make up this application must be listed.

Possible activities that may take place that will require authorization

Activity No (s) (in terms of the relevant or notice)	Describe each listed activity:	Indicate the number and date of the relevant notice:
1 (a)	The construction of facilities or infrastructure, including associated structures or infrastructure, for – the generation of electricity where the electricity output is more than 10 megawatts but less than 20 megawatts	Government Notice No. R. 386 of 2006 Listing Notice 1
1 (o)	the recycling, re-use, handling, temporary storage or treatment of general waste with a throughput capacity of 20 cubic metres or more daily average measured over a period of 30 days, but less than 50 tons daily average measured over a period of 30 days	
1 (p)	the temporary storage of hazardous waste	
1 (k)	the treatment of effluent, wastewater or sewage with an annual throughput capacity of more than 2 000 cubic metres but less than 15 000 cubic metres	
2	Construction or earth moving activities in the sea or within 100 metres inland of the high-water mark of the sea, in respect of – (a) facilities for the storage of material and the maintenance of vessels (b) fixed or floating jetties and slipways (c) tidal pools (d) embankments (e) stabilizing walls (f) buildings (g) infrastructure	Government Notice No. R. 386 of 2006 Listing Notice 1
4	The dredging, excavation, infilling, removal or moving of soil, sand or rock exceeding 5 cubic metres from a river, tidal lagoon, tidal river, lake, in-stream dam, floodplain or wetland	Government Notice No. R. 386 of 2006 Listing Notice 1
5	The removal or damaging of indigenous vegetation of more than 10 square metres within a distance of 100 metres inland of the high-water mark of the sea.	Government Notice No. R. 386 of 2006 Listing Notice 1
6	The excavation, moving, removal, depositing or compacting of soil, sand, rock or rubble covering an area exceeding 10 square metres in the sea or within a distance of 100 metres inland of the high-water mark of the sea.	Government Notice No. R. 386 of 2006 Listing Notice 1
7	The above ground storage of a dangerous good, including petrol, diesel, liquid petroleum gas or paraffin, in containers with a combined capacity of more than 30 cubic metres but less than 1 000 cubic metres at any one location or site.	Government Notice No. R. 386 of 2006 Listing Notice 1

APPLICATION FORM

Government Notice No. R. 386 of 2006 Listing Notice 1	12	The transformation or removal of indigenous vegetation of 3 hectares or more or of any size where the transformation or removal would occur within a critically endangered or an endangered ecosystem listed in terms of section 52 of the National Environmental Management: Biodiversity Act, 2004 (Act No. 10 of 2004).	
Government Notice No. R. 386 of 2006 Listing Notice 1	14	The construction of masts of any material or type and of any height, including those used for telecommunication broadcasting and radio transmission, but excluding - masts of 15 metres and lower exclusively used i. by radio amateurs; or ii. for lighting purposes flag poles; and	(a)
Government Notice No. R. 386 of 2006 Listing Notice 1	15	The construction of a road that is wider than 4 metres or that has a reserve wider than 6 metres, excluding roads that fall within the ambit of another listed activity or which are access roads of less than 30 metres long.	(b)
Government Notice No. R. 386 of 2006 Listing Notice 1	16	The transformation of undeveloped, vacant or derelict land to - establish infill development covering an area of 5 hectares or more, but less than 20 hectares; residential, mixed, retail, commercial, industrial or institutional use where such development does not constitute infill and where the total area to be transformed is bigger than 1 hectare	(a) (b)
Government Notice No. R. 387 of 2006 Listing Notice 2	1	The construction of facilities or infrastructure, including associated structures or infrastructure, for - the generation of electricity where - i. the electricity output is 20 megawatts or more; or ii. the elements of the facility cover a combined area in excess of 1 hectare; nuclear reaction including the production, enrichment, processing, reprocessing, storage or disposal of nuclear fuels, radioactive products and waste; the above ground storage of a dangerous good, including petrol, diesel, liquid petroleum gas or paraffin, in containers with a combined capacity of 1 000 cubic metres or more at any one location or site including the storage of one or more dangerous goods, in a tank farm any process or activity which requires a permit or license in terms of legislation governing the generation or release of emissions, pollution, effluent or waste and which is not identified in Government Notice No. R. 386 of 2006 the use, recycling, handling, treatment, storage or final disposal of hazardous waste the treatment of effluent, wastewater or sewage with an annual throughput capacity of 15 000 cubic metres or more	(a) (b) (g) (d) (e)
Government Notice No. R. 387 of 2006 Listing Notice 2	2	Any development activity, including associated structures and infrastructure, where the total area of the developed area is, or is intended to be, 20 hectares or more.	(d)
Government Notice No. R. 387 of 2006 Listing Notice 2	5	The route determination of roads and design of associated physical infrastructure, including roads that have not yet been built for which routes have been determined before the publication of this notice and which has not been authorised by a competent authority in terms of the Environmental Impact Assessment Regulations, 2006 made under section 24(5) of the Act and published in Government Notice No. R. 385 of 2006, where - it is a national road as defined in section 40 of the South African National Roads Agency Limited and National Roads Act, 1998 (Act No. 7 of 1998);	(a)
	(b)	it is a road administered by a provincial authority;	(b)
	(c)	the road reserve is wider than 30 metres	(c)
	(d)	the road will cater for more than one lane of traffic in both directions	(d)

APPLICATION FORM

Construction or earth moving activities in the sea or within 100 metres inland of the high-water mark of the sea, excluding an activity listed in item 2 of Government Notice No. R. 386 of 2006 but including construction or earth moving activities in respect of facilities associated with the arrival and departure of vessels and the handling of cargo; piers breakwater structures rock revetments and other stabilising structures coastal mannas coastal harbours structures for draining parts of the sea	(a)	Government Notice No. R. 387 of 2006 Listing Notice 2
	(b)	Government Notice No. R. 387 of 2006 Listing Notice 2
	(c)	
	(d)	
	(e)	
	(f)	
	(g)	
	(h)	
	10	Government Notice No. R. 387 of 2006 Listing Notice 2
	Any process or activity identified in terms of section 53(1) of the National Environmental Management: Biodiversity Act, 2004 (Act No. 10 of 2004).	

Please note that any authorisation that may result out of this application will only cover activities applied for. Omissions may render any authorisation that is based on incomplete information to be null and void.

3. Type of application

3.1 Application for Basic Assessment

is this an application for conducting a basic assessment (as defined in the regulations)?

If YES, is a basic assessment report attached?

If NO, please indicate when the basic assessment report will be submitted:

YES	NO
<input type="checkbox"/>	<input type="checkbox"/>

N/A

3.2 Application for Scoping and Environmental Impact Assessment (EIA)

is this an application for Scoping and EIA (as defined in the regulations)?

If YES, is a Scoping Report and Plan of Study for EIA attached?

If NO, please indicate when the Scoping Report and Plan of Study for EIA will be submitted:


YES	NO
<input type="checkbox"/>	<input type="checkbox"/>

THE SCOPING REPORT AND PLAN OF STUDY FOR ENVIRONMENTAL IMPACT ASSESSMENT, WILL BE SUBMITTED AFTER THE PUBLIC PARTICIPATION PROCESS AND RELEVANT SPECIALIST STUDIES ARE COMPLETED AROUND DECEMBER 2007.

The scoping report and/or the plan of study for EIA will be submitted after consultation with the competent authority:

A consultation with the competent authority is hereby requested:

YES	NO
<input type="checkbox"/>	<input type="checkbox"/>


Signature: 
 Date: 16/5/2007
 Commissioner of Oaths
 Membership Number: 267684
 Chartered Accountant
 RICHARD CADDY CA(SA)

Official stamp (below)

Designation: CA(SA)

Date: 16/5/2007

Signature of the Commissioner of Oaths:




Date:

ARCUS GIBB (Pty) Ltd

Name of company:

Signature of the environmental practitioner:



- act as the independent environmental practitioner in this application;
- do not have and will not have any financial interest in the undertaking of the activity, other than remuneration for work performed in terms of the Environmental Impact Assessment Regulations, 2005;
- have and will not have no vested interest in the proposed activity proceeding;
- have no, and will not engage in, conflicting interests in the undertaking of the activity;
- undertake to disclose, to the competent authority, any material information that have or may have the potential to influence the decision of the competent authority, or the objectivity of any report, plan or document required in terms of the Environmental Impact Assessment Regulations, 2005;
- will ensure that information containing all relevant facts in respect of the application is distributed or made available to interested and affected parties and the public and that participation by interested and affected parties is facilitated in such a manner that all interested and affected parties will be provided with a reasonable opportunity to participate and to provide comments on documents that are produced to support the application;
- will ensure that the comments of all interested and affected parties are considered and recorded in reports that are submitted to the competent authority in respect of the application, provided that comments that are made by interested and affected parties in respect of a final report that will be submitted to the competent authority may be attached to the report without further amendment to the report;
- will keep a register of all interested and affected parties that participated in a public participation process, and will provide the competent authority with access to all information at my disposal regarding the application, whether such information is favourable to the applicant or not.

I, Jaana-Maria Ball, declare under oath that I -

4.1 The independent Environmental Assessment Practitioner

4. Declarations

APPENDICES:

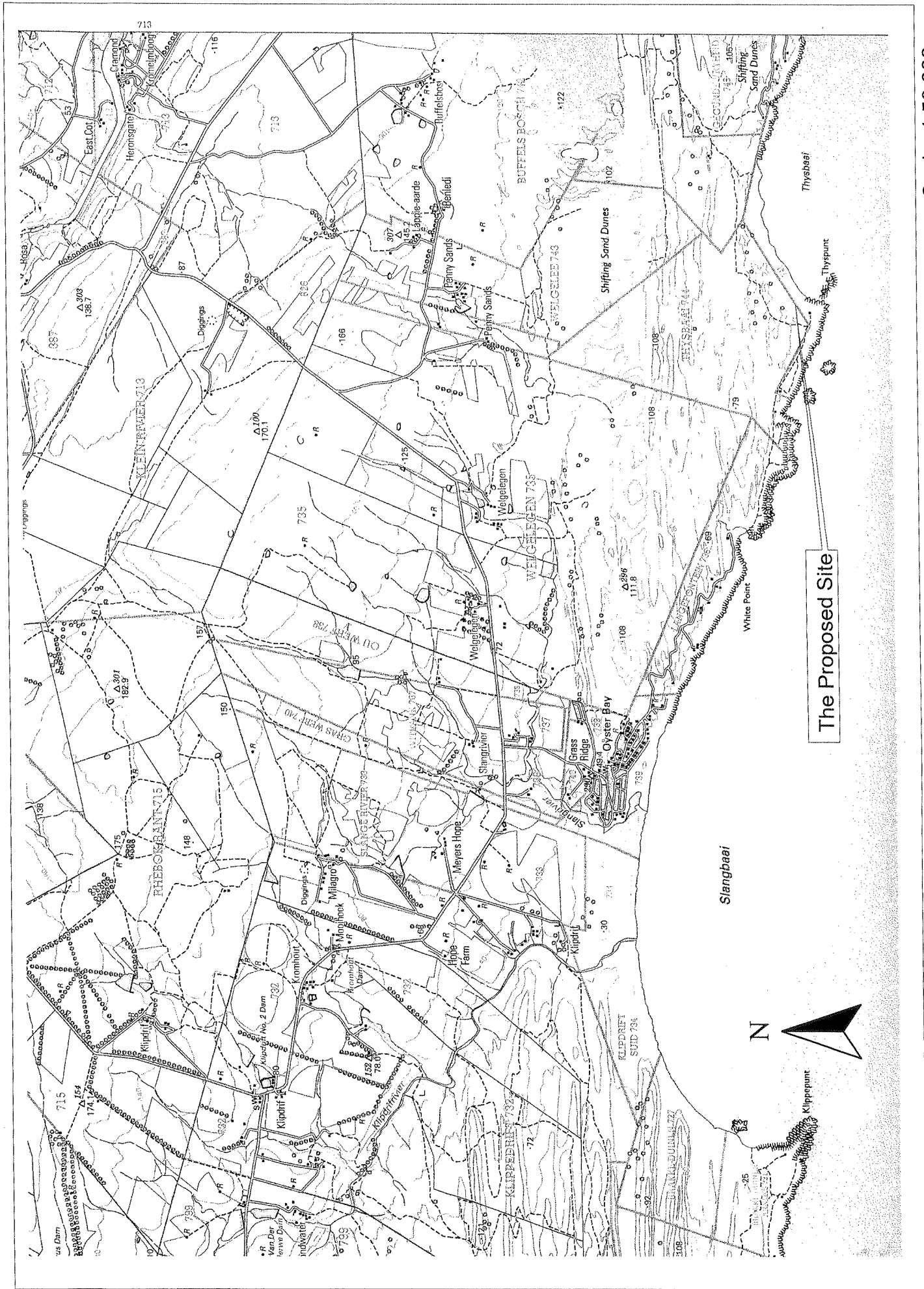
- Appendix A - Locality Maps
- Appendix B - Detailed explanation by the applicant explaining why Landowner consent is not possible at present
- Appendix C - List of Landowner Details
- Appendix D - List of Local Authority Details
- Appendix E - List of Property Descriptions
- Appendix F - List of Nearest Towns

Appendix A: Locality Maps

KOEBERG

BANTAMSKLIP

THYSPUNT



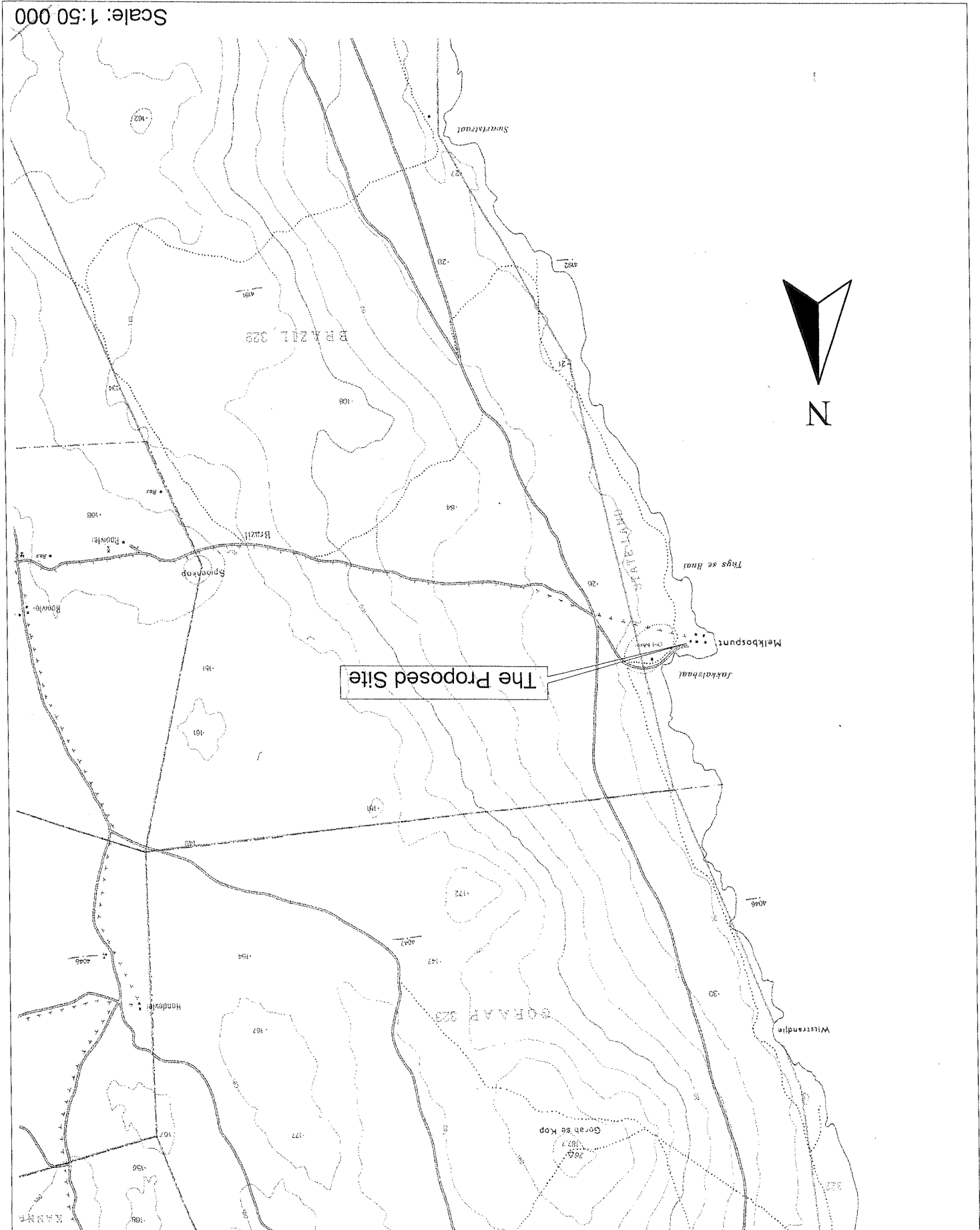
The Proposed Site



Locality Map: Proposed Thyspunt Site

Scale: 1:50 000

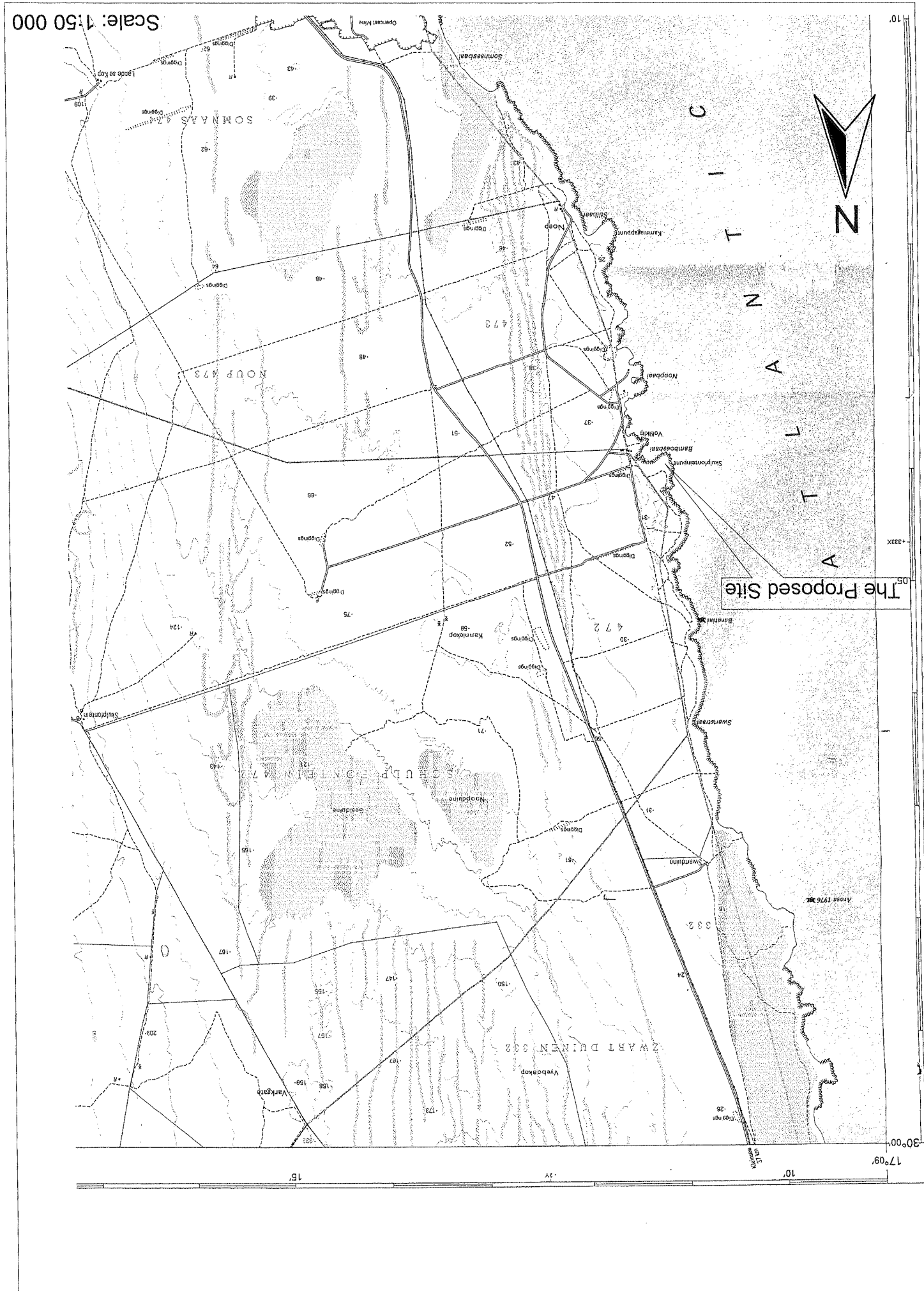
BRAZIL



SKULPFONTEIN

Locality Map: Proposed Skulptfontein Site

Scale: 1:50 000



The Proposed Site

A T L A N T I C

Altoos 1976

17°09' 10' 30°00' 15 10

**Appendix B: Detailed explanation by the
applicant explaining why Landowner consent is
not possible at present**

DEPARTMENT OF ENVIRONMENTAL AFFAIRS AND

TOURISM

FEDSURE BUILDING,

315 PRETORIUS STREET,

PRETORIA

0002

Facsimile: 012 320 7539

D L Herbst

Tel +27 11 800 3501

Enquires:

15 May 2007

Date:

ATTENTION: MS. GROBBELAR

Ref: GEM07-L038

Dear Madam

ENVIRONMENTAL IMPACT ASSESSMENT AND ENVIRONMENTAL MANAGEMENT
PROGRAMME FOR A PROPOSED NUCLEAR POWER STATION

Eskom proposes the potential construction of a Conventional Nuclear Power Station and associated infrastructure in the Eastern, Northern or Western Cape areas (hereafter known as 'Nuclear 1').

In ensuring that the above mentioned Environmental Impact Assessment process complies with the Guidelines that pertain to the Environmental Impact Management Process [i.e. Department of Environmental Affairs and Tourism (DEAT) hereafter referred to as the Department] Guideline Document: EIA Regulations, April 1998), Eskom would like to confirm the following in submission of the attached Application to the Department.

1 INTRODUCTION

Eskom Holdings Limited (Eskom) is responsible for the provision of reliable and affordable power to South Africa. The South African economy is currently experiencing greater than expected economic growth, resulting in a rapidly declining surplus of power. Demand for power in South Africa is expected to grow at around the same pace as that of the gross domestic product, with long-term forecasts putting electricity demand on a growth path of 4.2%. Eskom's current plant mix includes gas fired stations (including open cycle) hydropower, pumped storage schemes, nuclear and coal fired based load stations, the latter making up the largest portion of the current power mix.

The National Energy Regulator's second National Integrated Resource Plan (NIRP), which focuses on planning options for meeting South Africa's long term energy demands specifically, highlights the importance of energy diversification.

Generation Division
Environmental Management
Megawatt Park Maxwell Drive Sunninghill Sandton P. O Box 1091 Johannesburg 2000 SA
Tel +27 11 800 8111 Fax +27 11 800 5140 www.eskom.co.za

Directors: MV Moosa (Chairman) TS Gcabashe (Chief Executive) M Bello (Nigerian) LCZ Cele
Dr BM Count (British) LG Josefsson (Swedish) WE Lucas-Bull PM Makwana JRD Modise V Mohanlal Rowjee
Aj Morgan SA Mparbani U Nene B Ngwababa* (Executive Director) Company Secretary: M Adam
Eskom Holdings Limited Reg No 2002/015527/06



South Africa's existing Nuclear Power Station at Koeberg has been safely supplying electricity for more than 20 years. Over the past ten years, Eskom has undertaken a number of studies that has aimed to identify possible sites for potential additional nuclear power plants in the northern, western and southern Cape coastal areas.

In the late 1980s, a screening process of the following sites was undertaken to determine the potential for the proposed establishment of a conventional nuclear power station:

- Thyspunt – west of Cape St Francis, Eastern Cape (Greenfields site, Conservation area);
- Batamsklip – west of Cape Agulhas, Western Cape (Greenfields site, Conservation area);
- Koeberg – Atlantis in Cape Town, Western Cape (Next to existing Koeberg power station);
- Skulptfontein – Hodeklipbaai/Kleinsee area, Northern Cape (Alexcor Mining land); and
- Brazil – Kleinsee/Port Nolloth area, Northern Cape (Alexcor Mining land).

Eskom has now commissioned further, detailed studies to identify a preferred candidate site for the proposed conventional nuclear development. These include technical, engineering and environmental studies, as well as nuclear safety studies as required by the National Nuclear Regulator (NNR), for the construction of the proposed Nuclear Power Station and associated infrastructure.

1.1 Legislative requirements

In terms of the legal requirements for the construction of a Nuclear Power Station the recently promulgated regulations of the National Environmental Management Act (NEMA) 2006, necessitate that an Environmental Impact Assessment (EIA) be undertaken for "the construction of facilities of infrastructure, including associated structures or infrastructure for

"(a) the generation of electricity where the electricity output is 20 megawatt or more", and


"(b) nuclear reaction including the production, enrichment, processing, reprocessing, storage or disposal of nuclear fuels, radioactive products and waste"

2 PROPOSED APPROACH TO THE ENVIRONMENTAL IMPACT ASSESSMENT

ARCUS GIBB (Pty) Ltd (ARCUS GIBB) has been appointed by Eskom as an independent environmental consultants to undertake the EIA and Environmental Management Plan (EMP) for the proposed Nuclear Power Station. The following specialist studies will be undertaken and will feed into the EIA and EMP for the development:

- Climatology
- Geology
- Hydrology and Geohydrology
- Geotechnics
- Geo-risk
- Marine biology
- Air quality and health risk assessment
- Noise
- Visual and aesthetics
- Fauna (invertebrates & vertebrates)
- Flora (west coast and south coast)
- Freshwater ecology
- Archaeology and heritage
- Socio-economics
- Oceanography
- Traffic and transport
- Geographic Information Systems
- Public Involvement Process

D L HERBST
ENVIRONMENTAL MANAGER
GENERATION DIVISION



Yours faithfully

Should you have any queries, please do not hesitate to contact us at the details provided above.

Eskom, would however, like to point out that all relevant landowners have been consulted about the proposed project. Once all the signed consent letters have been received by Eskom we will be in a position to provide the Department with all outstanding information. Eskom would further like to request that the Department provide Eskom with some additional time to obtain all the Surveyor General 21 digit site reference numbers, whilst the Department considers the application. Eskom has however provided a contacts list of all landowners (Appendix D) as well as a List of Property Descriptions (Appendix E) which Eskom kindly requests the Department utilised in the acceptance of this Application whilst the remainder of the information is sourced.

Eskom is aware that the Application form requires letters of landowners consent for all sites, as well as alternative sites, on which the proposed development may take place. Eskom has not managed to obtain these signed letters at this point in time due to the complexity and nature of this proposed project. Eskom kindly requests that the Department process this application, whilst we await the return of all signed letters of consent from the respective landowners.

- Appendix A – Locality Maps
- Appendix B – Detailed explanation by the applicant explaining why landowner consent is not possible (Covering Letter)
- Appendix C – List of Landowner Details
- Appendix D – List of Local Authority Details
- Appendix E – List of Property Descriptions
- Appendix F – List of Nearest Towns

Please find attached the relevant application form for the above-mentioned project, along with the following Appendices:

3 APPLICATION FORM

Due to the complexity of the project and its sensitive nature, ARCUS GIBB has also commissioned an EIA peer reviewer, nuclear specialist reviewer and legal advisor to the study.

Appendix C: List of Landowner Details

LIST OF LANDOWNERS PER SITE

KOEBERG:

Portion	Farm	Size Ha	Zoned	SG Code	Owner Information	Contact person	Tel. Number	Fax	E-mail
5	Farm Wilzand 2	101.5741	Rural	C016000000000200005	Eskom	Gert Greeff	082 784 4374	021 553 4171	gert.greeff@eskom.co.za
Farm	1375	37.0639	Rural	C01600000000137500000	Eskom	Gert Greeff	082 784 4374	021 553 4171	gert.greeff@eskom.co.za
Farm	Klein Springfontein 33	1399.4196	Rural	C01600000000003300000	Eskom	Gert Greeff	082 784 4374	021 553 4171	gert.greeff@eskom.co.za
6	Klein Springfontein 33	54.1648	Rural	C01600000000003300006	Eskom	Gert Greeff	082 784 4374	021 553 4171	gert.greeff@eskom.co.za
Farm	Duynefontein 34	1257.3890	Rural	C01600000000003400000	Eskom	Gert Greeff	082 784 4374	021 553 4171	gert.greeff@eskom.co.za

BANTAMSKLIP:

Portion	Farm	Size Ha	Zoned	SG Code	Owner Information	Contact person	Tel. Number	Fax	E-mail
Remainder	Hagelkraal 318	1320.5774	Agriculture Zone 1	C011000000000031300000	Eskom	Gert Greeff	082 784 4374	021 553 4171	gert.greeff@eskom.co.za
Farm	Buffel Jagt 310	25.5481	Agriculture Zone 1	C011000000000031000000	Eskom	Gert Greeff	082 784 4374	021 553 4171	gert.greeff@eskom.co.za
3	Buffel Jagt 309	362.7053	Agriculture Zone 1	C011000000000030900003	Eskom	Gert Greeff	082 784 4374	021 553 4171	gert.greeff@eskom.co.za
Farm	Buffel Jagt 311	unregistered	Agriculture Zone 1	C011000000000031100000	Govmnt	Pakama Mlandu	083 661 5839	021 425 7470	pakama.mlandu@dppw.gov.za
19	Kleyn Hagel Kraal	281.6164	Agriculture Zone 1	C011000000000032100019	Govmnt	Pakama Mlandu	083 661 5839	021 425 7470	pakama.mlandu@dppw.gov.za
6	Kleyn Hagel Kraal	85.6532	Agriculture Zone 1	C011000000000032100006	Govmnt	Pakama Mlandu	083 661 5839	021 425 7470	pakama.mlandu@dppw.gov.za
1	Hagel Kraal 318	352.4593	Agriculture Zone 1	C011000000000031800001	Govmnt	Pakama Mlandu	083 661 5839	021 425 7470	pakama.mlandu@dppw.gov.za

THYSPUNT:

Portion	Farm	Size Ha	Zoned	SG Code	Owner Information	Contact person	Tel. Number	Fax	E-mail
Farm	741	35.1921	Agriculture Zone 1	C034000000000074100000	Eskom	Gert Greeff	082 784 4374	021 553 4171	gert.greeff@eskom.co.za
Farm	824	0.1023	Agriculture Zone 1	C034000000000082400000	Eskom	Gert Greeff	082 784 4374	021 553 4171	gert.greeff@eskom.co.za
Farm	825	0.0058	Agriculture Zone 1	C034000000000082500000	Eskom	Gert Greeff	082 784 4374	021 553 4171	gert.greeff@eskom.co.za
7	Langfontein 736	21.4133	Agriculture Zone 1	C034000000000073600007	Eskom	Gert Greeff	082 784 4374	021 553 4171	gert.greeff@eskom.co.za
6	Langfontein 736	21.4133	Agriculture Zone 1	C034000000000073600006	Eskom	Gert Greeff	082 784 4374	021 553 4171	gert.greeff@eskom.co.za
8	Langfontein 736	21.4133	Agriculture Zone 1	C034000000000073600008	Eskom	Gert Greeff	082 784 4374	021 553 4171	gert.greeff@eskom.co.za
3	Langfontein 736	21.4133	Agriculture Zone 1	C034000000000073600003	Eskom	Gert Greeff	082 784 4374	021 553 4171	gert.greeff@eskom.co.za
4	Langfontein 736	21.4133	Agriculture Zone 1	C034000000000073600004	Eskom	Gert Greeff	082 784 4374	021 553 4171	gert.greeff@eskom.co.za
2	Langfontein 736	21.4133	Agriculture Zone 1	C034000000000073600002	Eskom	Gert Greeff	082 784 4374	021 553 4171	gert.greeff@eskom.co.za
2	Walgelegen 735	385.4066	Agriculture Zone 1	C034000000000073500002	Eskom	Gert Greeff	082 784 4374	021 553 4171	gert.greeff@eskom.co.za
14	Walgelegen 735	110.8876	Agriculture Zone 1	C034000000000073500014	Eskom	Gert Greeff	082 784 4374	021 553 4171	gert.greeff@eskom.co.za

16	Welgelegen 735	124.3475	Agriculture Zone 1	C03400000000073500016	Eskom	Gert Greeff	082 784 4374	021 553 4171	gert.greeff@eskom.co.za
4	Welgalee 743	222.828	Agriculture Zone 1	C03400000000074300004	Eskom	Gert Greeff	082 784 4374	021 553 4171	gert.greeff@eskom.co.za
16	Buffels Bosch 742	85.5575	Agriculture Zone 1	C03400000000074200016	Eskom	Gert Greeff	082 784 4374	021 553 4171	gert.greeff@eskom.co.za
17	Buffels Bosch 742	441.0832	Agriculture Zone 1	C03400000000074200017	Eskom	Gert Greeff	082 784 4374	021 553 4171	gert.greeff@eskom.co.za
17	Welgelegen 735	73.6843	Agriculture Zone 1	C03400000000073500017	Eskom	Gert Greeff	082 784 4374	021 553 4171	gert.greeff@eskom.co.za
1	Langfontein 736	21.4133	Agriculture Zone 1	C03400000000073600001	Eskom	Gert Greeff	082 784 4374	021 553 4171	gert.greeff@eskom.co.za
9	Buffels Bosch 742	107.068	Agriculture Zone 1	C03400000000074200009	Eskom	Gert Greeff	082 784 4374	021 553 4171	gert.greeff@eskom.co.za
Remainder	Welgalee 743	227.7696	Agriculture Zone 1	C03400000000074300000	Eskom	Gert Greeff	082 784 4374	021 553 4171	gert.greeff@eskom.co.za
16	Welgelegen 735	124.3475	Agriculture Zone 1	C03400000000073500016	Eskom	Gert Greeff	082 784 4374	021 553 4171	gert.greeff@eskom.co.za
5	Langfontein 736	23.8518	Agriculture Zone 1	C03400000000073600005	Private	Andreas Wassenaar	082 569 7278	Unknown	Unknown
9	Langfontein 736	21.4133	Agriculture Zone 1	C03400000000073600009	Cheatron cc	Nimrod Van Zyl	082 772 9871	Unknown	Unknown
9	Welgelegen 735	80.3938	Agriculture Zone 1	C03400000000073500009	Cheatron cc	Nimrod Van Zyl	082 772 9871	Unknown	Unknown
10	Welgelegen 735	32.8490	Agriculture Zone 1	C03400000000073600009	Private	Casper Groenewald	083 233 0301	Unknown	Unknown
19	Buffels Bosch 742	Unknown	Agriculture Zone 1	C03400000000074200019	Private	Ethel Papefufus	082 929 1673	Unknown	Unknown

BRAZIL:

Portion	Farm	Size Ha	Zoned	SG Code	Owner Information	Contact person	Tel. Number	Fax. Number	E-mail
Farm	Brazil 329	Unknown	Unknown	No data	Govmt				
Farm	Goraap 323	Unknown	Unknown	No data	De Beers Consolidated Mines Ltd	Rob Blake	083 562 9324	027 807 2101	rob.blake@debeersgroup
Crown Land	State Land	Unknown	Unknown	No data	Govmt	Pakama Mlandu	083 661 5839	021 425 7470	pakama.mlandu@dpw.gov.za

SKULPFONTEIN:

Portion	Farm	Size Ha	Zoned	SG Code	Owner Information	Contact person	Tel. Number	Fax	E-mail
Farm	Schulfontein 472		Unknown	No data	De Beers Consolidated Mines Ltd	Rob Blake	083 562 9324	027 807 2101	rob.blake@debeersgroup
Farm	Zwart Duinen 332		Unknown	No data	De Beers Consolidated Mines Ltd	Rob Blake	083 562 9324	027 807 2101	rob.blake@debeersgroup
Crown Land	State Land	Unknown	Unknown	No data	Govmt	Pakama Mlandu	083 661 5839	021 425 7470	pakama.mlandu@dpw.gov.za

Appendix D: List of Local Authorities

LIST OF LOCAL AUTHORITIES PER SITE

KOEBERG:

Municipal area	Division	Contact person	Tel. Number	Fax. Number	E-mail
City of Cape Town (Blaauwberg Area)	Western Cape	Ms. Susan Matthyses	021 550 1092	021 550 7517	susan.matthyses@capetown.gov.za

BANTAMSKLIP:

Municipal area	Division	Contact person	Tel. Number	Fax. Number	E-mail
Overberg Municipality	Southern Cape	Riaan Kuchar	028 313 8900		riaan@overstrand.gov.za

THYSPUNT:

Municipal area	Division	Contact person	Tel. Number	Fax. Number	E-mail
Kouga Municipality	Eastern Cape	Sunet Marce	042 200 2271		planning@ec108.org.za

BRAZIL:

Municipal area	Division	Contact person	Tel. Number	Fax. Number	E-mail
Nama-Khoi Municipality	Namaqualand (West Coast)	Maureen Auret	027 718 8100		Unknown

SKULPFONTEIN:

Municipal area	Division	Contact person	Tel. Number	Fax. Number	E-mail
Nama-Khoi Municipality	Namaqualand (West Coast)	Maureen Auret	027 718 8100		Unknown

Appendix E: List of Property Descriptions

KOEBERG

Farm - 1375

Landowners with their contact details			
Landowner:	Eskom		
Contact person:	Gert Greeff		
Postal address:	Private Bag X10, Kenkrag		
Telephone:	021 553 2466		
E-mail:	gert.greeff@eskom.co.za		
	Postal code:	7441	
	Cell:	082 784 4374	
	Fax:	021 553 4171	

Relevant Municipality with their contact details			
Municipality in whose area of jurisdiction the proposed activity will fall:	Cape Town (Blaauwberg area)		
Contact person:	Susan Mathysen		
Postal address:			
Telephone:	021 550 1092		
E-mail:	susan.mathysen@capetown.gov.za		
	Postal code:		
	Cell:		
	Fax:	021 550 7517	

Property Description	
Property location:	North of Melkbosstrand
Farm/Erf name & number including portion	Farm - 1375
SG21 Digit code	C01600000000137500000

Farm – Duynfontein 34

Landowners with their contact details	
Landowner: Eskom Contact person: Gert Greeff Postal address: Private Bag X10, Kernkrag Telephone: 021 553 2466 E-mail: gert.greeff@eskom.co.za	Postal code: 7441 Cell: 082 784 4374 Fax: 021 553 4171

Relevant Municipality with their contact details	
Municipality in whose area of jurisdiction the proposed activity will fall: Cape Town (Blaauwberg area) Contact person: Susan Matthysen Postal address:	Telephone: 021 550 1092 E-mail: susan.matthysen@capetown.gov.za Postal code:
Cell:	Fax: 021 550 7517

Property Description	
Property location: North of Melkbosstrand	Farm/Erft name & number including portion: Farm – Duynfontein 34 SG21 Digit code: C016000000003400000

Farm - Klein Springfontein 33

Landowners with their contact details	
Landowner: Eskom Contact person: Gert Greeff Postal address: Private Bag X10, Kernkrag Telephone: 021 553 2466 E-mail: gert.greeff@eskom.co.za	Postal code: 7441 Cell: 082 784 4374 Fax: 021 553 4171
Relevant Municipality with their contact details	
Municipality in whose area of jurisdiction the proposed activity will fall: Cape Town (Blaauwberg area)	Contact person: Susan Matthysen Postal address: Telephone: 021 550 1092 E-mail: Susan.matthysen@capetown.gov.za
Property Description	
Property location: North of Melkbosstrand	Farm/Erf name & number (including portion) Farm - Klein Springfontein 33 SG21 Digit code C0160000000003300000

Portion 5 - Farm Witzaad no 2

Landowners with their contact details	
Landowner: Eskom	Contact person: Gert Greeff
Postal address: Private Bag X10, Kernkrag	Telephone: 021 553 2466
	E-mail: gert.greeff@eskom.co.za
Postal code: 7441	Cell: 082 784 4374
	Fax: 021 553 4171

Relevant Municipality with their contact details

Municipality in whose area of jurisdiction the proposed activity will fall: Cape Town (Blaauwberg area)	Contact person: Susan Matthysen
Postal address:	
Telephone: 021 550 1092	E-mail: susan.matthysen@capetown.gov.za
	Cell: 021 550 7517
	Fax: 021 550 7517
	Postal code:

Property Description

Property location: North of Melkbosstrand	Farm/Erf name & number including portion Portion 5 - Farm Witzaad no 2
	SG21 Digit code C0160000000000200005

Portion 6 - Klein Springfontein 33

Landowners with their contact details		Landowner: Eskom	Contact person: Gert Greeff	Postal address: Private Bag X10, Kernkrag	Telephone: 021 553 2466	E-mail: gert.greeff@eskom.co.za
Postal code: 7441	Cell: 082 784 4374	Fax: 021 553 4171				
Relevant Municipality with their contact details						
Municipality in whose area of jurisdiction the proposed activity will fall: Cape Town (Blaauwberg area)						
Contact person: Susan Mathysen						
Postal address:						
Telephone: 021 550 1092						
E-mail: susan.mathysen@capetown.gov.za						
Postal code:	Call:	Fax: 021 550 7517				
Property Description						
Property location: North of Melkbosstrand						
Farm/Erf name & number (including portion): Portion 6 - Klein Springfontein 33						
SG21 Digit code: C0160000000003300006						

BANTAMSKLIP

Farm – Buffeljagt 310

Landowners with their contact details	
Landowner: Eskom	E-mail: gert.greeff@eskom.co.za
Contact person: Gert Greeff	Telephone: 021 553 2466
Postal address: Private Bag X10, Kemrag	Cell: 082 784 4374
	Fax: 021 553 4171
	Postal code: 7441
Relevant Municipality with their contact details	
Municipality in whose area of jurisdiction the proposed activity will fall: Overberg Municipality	E-mail: riaan@overstrand.gov.za
Contact person: Riaan Kurchar	Telephone: 028 313 8900
Postal address: Hermannus	Cell: []
	Fax: []
	Postal code: []
Property Description	
Property location: East of Pearly Beach – Southern Cape	Farm/Ert name & number including portion: Farm – Buffeljagt 310
	SG21 Digit code: C0110000000031000000

Farm – Buffeljagt 311

Landowners with their contact details	
Landowner: Government Contact person: Pakama Mlandu Postal address: Telephone: 021 402 2245 E-mail: pakama.mlandu@dpm.gov.za	Fax: 083 661 5839 021 426 7470
Relevant Municipality with their contact details	
Municipality in whose area of jurisdiction the proposed activity will fall: Overberg Municipality Contact person: Riaan Kuchar Postal address: Hemanus Telephone: 021 313 9800 E-mail: riaan@overstrand.gov.za	Postal code: Cell: Fax:
Property Description	
Property location: East of Pearly Beach – Southern Cape	Farm/Erft name & number including portion: Farm – Buffeljagt 311 SG21 Digit code: C0110000000031100000

Portion 1 – Hagel Kraal 318

Landowners with their contact details	
Landowner: Government	
Contact person: Pakama Mlandu	
Postal address:	
Telephone: 021 402 2245	
E-mail: pakama.mlandu@dpw.gov.za	
	Fax: 083 661 5839
	021 425 7470
Relevant Municipality with their contact details	
Municipality in whose area of jurisdiction the proposed activity will fall: Overberg Municipality	
Contact person: Riaan Kuchar	
Postal address: Hermanus	
Telephone: 021 313 9800	
E-mail: riaan@overstrand.gov.za	
	Postal code: Call: Fax:
Property Description	
Property location: East of Pearly Beach – Southern Cape	
Farm/Erft name & number including portion Portion 1 – Hagel Kraal 318	
SG21 Digit code C0110000000031800001	

Portion 3 – Buffel Jagt 309

Landowners with their contact details	
Landowner: Eskom	Contact person: Gert Greeff
Postal address: Private Bag X10, Kernkrag	
Telephone: 021 553 2466	E-mail: gert.greeff@eskom.co.za
Postal code: 7441	Fax: 021 553 4171
Cell: 082 784 4374	

Relevant Municipality with their contact details	
Municipality in whose area of jurisdiction the proposed activity will fall: Overberg Municipality	
Contact person: Riaan Kuchar	
Postal address: Hermanus	
Telephone: 029 313 8900	E-mail: riaan@overstrand.gov.za
Postal code:	Cell:
Fax:	

Property Description	
Property location: East of Pearly Beach – Southern Cape	Farm/Erff name & number including portion: Portion 3 – Buffel Jagt 309
SG21 Digit code: C011000000030900000	

Portion 6 – Kleyn Hagelkraal 321

Landowners with their contact details	
Landowner: Government Contact person: Pakama Mlandu Postal address: Telephone: 021 402 2245 E-mail: pakama.mlandu@dpw.gov.za	Fax: 083 661 5839 021 425 7470
Relevant Municipality with their contact details	
Municipality in whose area of jurisdiction the proposed activity will fall: Overberg Municipality Contact person: Riaan Kuchar Postal address: Hermannus Telephone: 021 313 9800 E-mail: riaan@overstrand.gov.za	Postal code: Cell: Fax:
Property Description	
Property location: East of Pearly Beach – Southern Cape	Farm/Erft name & number including portion: Portion 6 – Kleyn Hagelkraal 321 SG21 Digit code: C0110000000032100006

Portion 19 – Kleyn Hagelkraal 321

Landowners with their contact details			
Landowner:	Government		
Contact person:	Pakama Mlandu		
Postal address:			
Telephone:	021 402 2245	Fax:	083 661 5839
E-mail:	pakama.mlandu@dpw.gov.za		
Relevant Municipality with their contact details			
Municipality in whose area of jurisdiction the proposed activity will fall:	Overberg Municipality		
Contact person:	Riaan Kuchar		
Postal address:	Hermannus		
Telephone:	021 313 9800	Postal code:	
E-mail:	riaan@overstrand.gov.za		
Property Description			
Property location:	East of Pearly Beach – Southern Cape		
Farm/Erft name & number including portion	Portion 19 – Kleyn Hagelkraal 321		
SG21 Digit code	C0110000000032100019		

Remainder of Hagelkraal 318

Landowners with their contact details	
Landowner: Eskom Contact person: Gert Greeff Postal address: Private Bag X10, Kernkrag Telephone: 021 553 2466 E-mail: gert.greeff@eskom.co.za	Postal code: 7441 Cell: 082 784 4374 Fax: 021 553 4171
Relevant Municipality with their contact details	
Municipality in whose area of jurisdiction the proposed activity will fall: Overberg Municipality	
Contact person: Riaan Kuchar	
Postal address: Hermanus	
Telephone: 028 3138900 E-mail: riaan@overstrand.gov.za	Postal code: Cell: Fax:
Property Description	
Property location: East of Pearly Beach – Southern Cape	Farm/Erf name & number including portion: Remainder of Hagelkraal 318 SG21 Digit code: C0110000000031300000

THYSPUNT

Portion 2 – Langefontein 736

Landowners with their contact details			
Landowner:	Eskom		
Contact person:	Gert Greeff		
Postal address:	Private Bag X10, Kernkrag		
Telephone:	021 553 2466	E-mail: gert.greeff@eskom.co.za	
		Cell:	082 784 4374
		Fax:	021 553 4171
	Postal code:	7441	

Relevant Municipality with their contact details			
Municipality in whose area of jurisdiction the proposed activity will fall:	Kouga Municipality, Eastern Cape Province		
Contact person:	Sunet Maree		
Postal address:	Humansdorp RD		
Telephone:	024 200 2271	E-mail: planning@ec108.org.za	
		Cell:	
		Fax:	
	Postal code:		

Property Description	
Property location:	East of Oyster Bay
Farm/Ert name & number including portion	Portion 2 – Langefontein 736
SG21 Digit code	C03400000000073600002

Portion 2 – Welgelegen 735

Landowners with their contact details	
Landowner: Eskom	Contact person: Gert Greeff
Postal address: Private Bag X10, Kernkrag	
Telephone: 021 553 2466	E-mail: gert.greeff@eskom.co.za
Postal code: 7441	Fax: 021 553 4171
Cell: 082 784 4374	
Relevant Municipality with their contact details	
Municipality in whose area of jurisdiction the proposed activity will fall: Kouga Municipality, Eastern Cape Province	
Contact person: Sunet Maree	Postal address: Humansdorp RD
Telephone: 024 200 2271	E-mail: planning@ec108.org.za
Postal code:	Cell:
Fax:	
Property Description	
Property location: East of Oyster Bay	Farm/Erff name & number including portion Portion 2 – Welgelegen 735
SG21 Digit code C0340000000073500002	

Portion 4 – Langefontein 736

Landowners with their contact details			
Landowner:	Eskom		
Contact person:	Gert Greeff		
Postal address:	Private Bag X10, Kernkrag		
Telephone:	021 553 2466		
E-mail:	gert.greeff@eskom.co.za		
	Postal code:	7441	
	Cell:	082 784 4374	
	Fax:	021 553 4171	

Relevant Municipality with their contact details			
Municipality in whose area of jurisdiction the proposed activity will fall:	Kouga Municipality, Eastern Cape Province		
Contact person:	Sunet Maree		
Postal address:	Humansdorp RD		
Telephone	024 200 2271		
E-mail:	planning@ec108.org.za		
	Postal code:		
	Cell:		
	Fax:		

Property Description	
Property location:	East of Oyster Bay
Farm/Erf name & number including portion	Portion 4 – Langefontein 736
SG21 Digit code	C0340000000073600004

Portion 4 Welgelee 743

Landowners with their contact details	
Eskom Contact person: Gert Greeff Postal address: Private Bag X10, Kernkrag Telephone: 021 553 2466 E-mail: gert.greeff@eskom.co.za	Postal code: 7441 Cell: 082 784 4374 Fax: 021 553 4171
Relevant Municipality with their contact details	
Municipality in whose area of jurisdiction the proposed activity will fall: Kouga Municipality, Eastern Cape Province Contact person: Sunet Maree Postal address: Humansdorp RD	Telephone: 024 200 2271 E-mail: planning@ect108.org.za Postal code:
Property Description	
Property location: East of Oyster Bay	Farm/Erft name & number including portion Portion 4 Welgelee 743 SG21 Digit code C0340000000074300004

Portion 14 – Welgelegen 735

Landowners with their contact details			
Landowner:	Eskom		
Contact person:	Gert Greeff		
Postal address:	Private Bag X10, Kernkrag		
Telephone:	021 553 2466	E-mail: gert.greeff@eskom.co.za	
	Postal code: 7441	Fax: 021 553 4171	
	Cell: 082 784 4374		

Relevant Municipality with their contact details

Municipality in whose area of jurisdiction the proposed activity will fall:			
Kouga Municipality, Eastern Cape Province			
Contact person:	Sunet Maree		
Postal address:	Humansdorp RD		
Telephone:	024 200 2271	E-mail: planning@ec108.org.za	
	Postal code:	Cell:	Fax:

Property Description

Property location:	East of Oyster Bay		
Farm/Erf name & number including portion	Portion 14 – Welgelegen 735		
SG21 Digit code	C0340000000073500014		

Portion 16 – Welgelegen 735

Landowners with their contact details			
Landowner:	Eskom		
Contact person:	Gert Greeff		
Postal address:	Private Bag X10, Kernkrag		
Telephone:	021 553 2466	Postal code:	7441
E-mail:	gert.greeff@eskom.co.za	Cell:	082 784 4374
		Fax:	021 553 4171

Relevant Municipality with their contact details			
Municipality in whose area of jurisdiction the proposed activity will fall:	Kouga Municipality, Eastern Cape Province		
Contact person:	Sunet Maree		
Postal address:	Humansdorp RD		
Telephone:	024 200 2271	Postal code:	
E-mail:	planning@ec108.org.za	Cell:	
		Fax:	

Property Description	
Property location:	East of Oyster Bay
Farm/Erf name & number including portion	Portion 16 – Welgelegen 735
SG21 Digit code	C03400000000073500016

Farm 741

Landowners with their contact details			
Landowner:	Eskom		
Contact person:	Gert Greeff		
Postal address:	Private Bag X10, Kernkrag		
Telephone:	021 553 2466	E-mail: gert.greeff@eskom.co.za	
	Postal code: 7441	Cell: 082 784 4374	Fax: 021 553 4171

Relevant Municipality with their contact details			
Municipality in whose area of jurisdiction the proposed activity will fall:	Kouga Municipality, Eastern Cape Province		
Contact person:	Sunet Maree		
Postal address:	Humansdorp RD		
Telephone:	024 200 2271	E-mail: planning@ec108.org.za	
	Postal code:	Cell:	Fax:

Property Description	
Property location:	East of Oyster Bay
Farm/Erf name & number including portion	Farm 741
SG21 Digit code	C03400000000074100000

Farm 824

Landowners with their contact details	
Landowner: Eskom Contact person: Gert Greeff Postal address: Private Bag X10, Kenkrag	Telephone: 021 553 2466 E-mail: gert.greeff@eskom.co.za
Postal code: 7441	Cell: 082 784 4374 Fax: 021 553 4171
Relevant Municipality with their contact details	
Municipality in whose area of jurisdiction the proposed activity will fall: Kouga Municipality, Eastern Cape Province	
Contact person: Sunet Maree	Postal address: Humansdorp RD
Telephone: 024 200 2271	E-mail: planning@ect108.org.za
Postal code:	Cell:
Fax:	Postal code:
Property Description	
Property location: East of Oyster Bay	Farm/Erft name & number including portion: Farm 824
SG21 Digit code: C0340000000082400000	SG21 Digit code: C0340000000082400000

Farm 825

Landowners with their contact details											
<table border="1" style="width: 100%; border-collapse: collapse;"> <tr> <td style="width: 50%;">Landowner: Eskom</td> <td style="width: 50%;">E-mail: gert.greeff@eskom.co.za</td> </tr> <tr> <td>Contact person: Gert Greeff</td> <td>Telephone: 021 553 2466</td> </tr> <tr> <td>Postal address: Private Bag X10, Kernkrag</td> <td>Cell: 082 784 4374</td> </tr> <tr> <td></td> <td>Fax: 021 553 4171</td> </tr> <tr> <td></td> <td>Postal code: 7441</td> </tr> </table>	Landowner: Eskom	E-mail: gert.greeff@eskom.co.za	Contact person: Gert Greeff	Telephone: 021 553 2466	Postal address: Private Bag X10, Kernkrag	Cell: 082 784 4374		Fax: 021 553 4171		Postal code: 7441	
Landowner: Eskom	E-mail: gert.greeff@eskom.co.za										
Contact person: Gert Greeff	Telephone: 021 553 2466										
Postal address: Private Bag X10, Kernkrag	Cell: 082 784 4374										
	Fax: 021 553 4171										
	Postal code: 7441										
Relevant Municipality with their contact details											
<table border="1" style="width: 100%; border-collapse: collapse;"> <tr> <td style="width: 50%;">Municipality in whose area of jurisdiction the proposed activity will fall: Kouga Municipality, Eastern Cape Province</td> <td style="width: 50%;">E-mail: planning@ec108.org.za</td> </tr> <tr> <td>Contact person: Sunet Maree</td> <td>Telephone: 024 200 2271</td> </tr> <tr> <td>Postal address: Humansdorp RD</td> <td>Cell: []</td> </tr> <tr> <td></td> <td>Postal code: []</td> </tr> <tr> <td></td> <td>Fax: []</td> </tr> </table>	Municipality in whose area of jurisdiction the proposed activity will fall: Kouga Municipality, Eastern Cape Province	E-mail: planning@ec108.org.za	Contact person: Sunet Maree	Telephone: 024 200 2271	Postal address: Humansdorp RD	Cell: []		Postal code: []		Fax: []	
Municipality in whose area of jurisdiction the proposed activity will fall: Kouga Municipality, Eastern Cape Province	E-mail: planning@ec108.org.za										
Contact person: Sunet Maree	Telephone: 024 200 2271										
Postal address: Humansdorp RD	Cell: []										
	Postal code: []										
	Fax: []										
Property Description											
<table border="1" style="width: 100%; border-collapse: collapse;"> <tr> <td style="width: 50%;">Property location: East of Oyster Bay</td> <td style="width: 50%;">SG21 Digit code: C03400000000062500000</td> </tr> <tr> <td>Farm/Erf name & number including portion: Farm 825</td> <td></td> </tr> </table>	Property location: East of Oyster Bay	SG21 Digit code: C03400000000062500000	Farm/Erf name & number including portion: Farm 825								
Property location: East of Oyster Bay	SG21 Digit code: C03400000000062500000										
Farm/Erf name & number including portion: Farm 825											

Portion 1 of Langefontein 736

Landowners with their contact details	
Landowner: Eskom Contact person: Gert Greeff Postal address: Private Bag X10, Kernkrag Telephone: 021 553 2466 E-mail: gert.greeff@eskom.co.za	Postal code: 7441 Cell: 082 784 4374 Fax: 021 553 4171
Relevant Municipality with their contact details	
Municipality in whose area of jurisdiction the proposed activity will fall: Kouga Municipality, Eastern Cape Province	
Contact person: Sunet Maree	
Postal address: Humansdorp RD	
Telephone: 024 200 2271	Postal code:
E-mail: planning@ec108.org.za	Cell:
	Fax:
Property Description	
Property location: East of Oyster Bay	Farm/Erft name & number including portion: Portion 1 of Langefontein 736
SG21 Digit code: C0340000000073600001	

Portion 3 – Langefontein 736

Landowners with their contact details	
Landowner: Eskom	Contact person: Gert Greeff
Postal address: Private Bag X10,	
Kernkrag	Postal code: 7441
Telephone: 021 553 2466	Cell: 082 784 4374
E-mail: gert.greeff@eskom.co.za	Fax: 021 553 4171
Relevant Municipality with their contact details	
Municipality in whose area of jurisdiction the proposed activity will fall: Kouga Municipality, Eastern Cape Province	
Contact person: Sunet Maree	Postal address: Humansdorp RD
Postal address: Humansdorp RD	Postal code: []
Telephone: 024 200 2271	Cell: []
E-mail: planning@ec108.org.za	Fax: []
Property Description	
Property location: East of Oyster Bay	Farm/Erft name & number including portion: Portion 3 – Langefontein 736
SG21 Digit code: C0340000000073600003	

Portion 6 – Langefontein 736

Landowners with their contact details			
Landowner:	Eskom		
Contact person:	Gert Greeff		
Postal address:	Private Bag X10, Kernkrag		
Telephone:	021 553 2466	Postal code: 7441	
E-mail:	gert.greeff@eskom.co.za		
	Cell: 082 784 4374	Fax: 021 553 4171	

Relevant Municipality with their contact details			
Municipality in whose area of jurisdiction the proposed activity will fall:	Kouga Municipality, Eastern Cape Province		
Contact person:	Sunet Maree		
Postal address:	Humansdorp RD		
Telephone	024 200 2271	Postal code:	
E-mail:	planning@ec108.org.za		
	Cell:	Fax:	

Property Description	
Property location:	East of Oyster Bay
Farm/Erf name & number including portion	Portion 6 – Langefontein 736
SG21 Digit code	C0340000000073600006

Portion 7 – Langefontein 736

Landowners with their contact details			
Landowner:	Eskom		
Contact person:	Gert Greeff		
Postal address:	Private Bag X10, Kernkrag		
Telephone:	021 553 2466	Postal code:	7441
E-mail:	gert.greeff@eskom.co.za	Cell:	082 784 4374
		Fax:	021 553 4171

Relevant Municipality with their contact details			
Municipality in whose area of jurisdiction the proposed activity will fall:	Kouga Municipality, Eastern Cape Province		
Contact person:	Sunet Maree		
Postal address:	Humansdorp RD		
Telephone	024 200 2271	Postal code:	
E-mail:	planning@ec108.org.za	Cell:	
		Fax:	

Property Description	
Property location:	East of Oyster Bay
Farm/Erft name & number including portion	Portion 7 – Langefontein 736
SG21 Digit code	C0340000000073600007

Portion 8 – Langefontein 736

Landowners with their contact details			
Landowner:	Eskom		
Contact person:	Gert Greeff		
Postal address:	Private Bag X10, Kernrag		
Telephone:	021 553 2466	Postal code:	7441
E-mail:	gert.greeff@eskom.co.za	Cell:	082 784 4374
		Fax:	021 553 4171

Relevant Municipality with their contact details

Municipality in whose area of jurisdiction the proposed activity will fall:			
Kouga Municipality, Eastern Cape Province			
Contact person:	Sunet Maree		
Postal address:	Humansdorp RD		
Telephone:	024 200 2271	Postal code:	
E-mail:	planning@ec108.org.za	Cell:	
		Fax:	

Property Description

Property location:	East of Oyster Bay		
Farm/Erf name & number including portion	Portion 8 – Langefontein 736		
SG21 Digit code	C03400000000073600008		

Portion 9 Buffels Bosch742

Landowners with their contact details		Landowner: Eskom	Telephone: 021 553 2466	E-mail: gert.greeff@eskom.co.za
		Contact person: Gert Greeff	Postal address: Private Bag X10, Kernkrag	
			Postal code: 7441	
		Cell: 082 784 4374	Fax: 021 553 4171	
Relevant Municipality with their contact details				
		Municipality in whose area of jurisdiction the proposed activity will fall: Kouga Municipality, Eastern Cape Province	Contact person: Sunet Maree	Postal address: Humansdorp RD
			Telephone: 024 200 2271	E-mail: planning@ec108.org.za
		Postal code: []	Cell: []	Fax: []
Property Description				
Property location: East of Oyster Bay		Farm/Erft name & number including portion SG21 Digit code		
Portion 9 Buffels Bosch742		C03400000000074200009		

Portion 9 of Langefontein 736

Landowners with their contact details	
Landowner: Cheatron cc	
Contact person: Nimrod Van Zyl	
Postal address:	
Telephone: N/A	
E-mail: N/A	
Cell: 082 772 9871	
Fax: N/A	
Relevant Municipality with their contact details	
Municipality in whose area of jurisdiction the proposed activity will fall: Kouga Municipality, Eastern Cape Province	
Contact person: Sunet Maree	
Postal address: Humansdorp RD	
Telephone: 024 200 2271	
E-mail: planning@ec108.org.za	
Postal code:	
Cell:	
Fax:	
Property Description	
Property location: East of Oyster Bay	
Farm/Erf name & number including portion SG21 Digit code: Portion 9 of Langefontein 736	
C03400000000073600009	

Portion 9 of Weiglegen 735

Landowners with their contact details	
Landowner: Cheatron cc	Contact person: Nimrod Van Zyl
Postal address:	
Telephone: N/A	E-mail: N/A
Cell: 082 772 9871	Fax: N/A
Relevant Municipality with their contact details	
Municipality in whose area of jurisdiction the proposed activity will fall: Kouga Municipality, Eastern Cape Province	
Contact person: Sunet Maree	Postal address: Humansdorp RD
Telephone: 024 200 2271	E-mail: planning@ec108.org.za
Cell: []	Fax: []
Postal code: []	
Property Description	
Property location: East of Oyster Bay	Farm/Ert name & number including portion: Portion 9 of Weiglegen 735
	SG21 Digit code: C03400000000073500009

Portion 10 of Welgelegen 735

Landowners with their contact details	
Landowner: Private	
Contact person: Casper Groenewald	
Postal address:	
Telephone: N/A	
E-mail: N/A	
Cell: 083 233 0301	
Fax: N/A	
Relevant Municipality with their contact details	
Municipality in whose area of jurisdiction the proposed activity will fall: Kouga Municipality, Eastern Cape Province	
Contact person: Sunet Maree	
Postal address: Humansdorp RD	
Telephone: 024 200 2271	
E-mail: planning@ec108.org.za	
Cell:	
Fax:	
Postal code:	
Property Description	
Property location: East of Oyster Bay	
Farm/Erf name & number including portion: Portion 10 of Welgelegen 735	
SG21 Digit code: C0340000000073500010	

Portion 16 Buffels Bosch 742

Landowners with their contact details	
Eskom	Landowner:
Gert Greeff	Contact person:
Private Bag X10,	Postal address:
Kernkrag	Telephone: 021 553 2466
	E-mail: gert.greeff@eskom.co.za
Postal code: 7441	Fax: 082 784 4374
Cell: 082 784 4374	
Relevant Municipality with their contact details	
Municipality in whose area of jurisdiction the proposed activity will fall:	
Kouga Municipality, Eastern Cape Province	
Contact person: Sunet Maree	
Postal address: Humansdorp RD	
Telephone: 024 200 2271	E-mail: planning@ec108.org.za
Postal code:	
Cell:	
Fax:	
Property Description	
Property location: East of Oyster Bay	
Farm/Erft name & number including portion	Portion 16 Buffels Bosch 742
SG21 Digit code	C0340000000074200016

Portion 16 of Welgelegen 735

Landowners with their contact details	
Landowner: Eskom	Contact person: Gert Greeff
Postal address: Private Bag X10,	Kernkrag
Telephone: 021 553 2466	E-mail: gert.greeff@eskom.co.za
Postal code: 7441	Cell: 082 784 4374
Fax: 021 553 4171	
Relevant Municipality with their contact details	
Municipality in whose area of jurisdiction the proposed activity will fall: Kouga Municipality, Eastern Cape Province	Contact person: Sunet Maree
Postal address: Humansdorp RD	Telephone: 024 200 2271
Postal code:	E-mail: planning@ec108.org.za
Cell:	
Fax:	
Property Description	
Property location: East of Oyster Bay	Farm/Erft name & number including portion: Portion 16 of Welgelegen 735
	SG21 Digit code: C0340000000073500016

Portion 17 Buffels Bosch 742

Landowners with their contact details	
Landowner: Eskom	Contact person: Gert Greeff
Postal address: Private Bag X10,	Kernrag
Telephone: 021 553 2466	E-mail: gert.greeff@eskom.co.za
Postal code: 7441	Cell: 082 784 4374
Fax: 021 553 4171	
Relevant Municipality with their contact details	
Municipality in whose area of jurisdiction the proposed activity will fall: Kouga Municipality, Eastern Cape Province	Contact person: Sunet Maree
Postal address: Humansdorp RD	Telephone: 024 200 2271
Postal code:	E-mail: planning@ec108.org.za
Cell:	
Fax:	
Property Description	
Property location: East of Oyster Bay	Farm/Erft name & number including portion: Portion 17 Buffels Bosch 742
	SG21 Digit code: C0340000000074200017

Portion 17 Welgelegen 735

Landowners with their contact details	
Landowner: Eskom	
Contact person: Gert Greeff	
Postal address: Private Bag X10, Kerntrag	
Telephone: 021 553 2466	
E-mail: gert.greeff@eskom.co.za	
Postal code: 7441	
Cell: 082 784 4374	
Fax: 021 553 4171	
Relevant Municipality with their contact details	
Municipality in whose area of jurisdiction the proposed activity will fall: Kouga Municipality, Eastern Cape Province	
Contact person: Sunet Maree	
Postal address: Humansdorp RD	
Telephone: 024 200 2271	
E-mail: planning@ec108.org.za	
Postal code:	
Cell:	
Fax:	
Property Description	
Property location: East of Oyster Bay	
Farm/Ert name & number including portion: Portion 17 Welgelegen 735	
SG21 Digit code: C0340000000073500017	

Portion 19 of Buffels Bosch 742

Landowners with their contact details	
Landowner:	Private
Contact person:	Ethel Papentus
Postal address:	
Telephone:	N/A
E-mail:	N/A
Relevant Municipality with their contact details	
Municipality in whose area of jurisdiction the proposed activity will fall:	Kouga Municipality, Eastern Cape Province
Contact person:	Sunet Maree
Postal address:	Humansdorp RD
Telephone:	024 200 2271
E-mail:	planning@ec108.org.za
Cell:	
Fax:	
Postal code:	
Property Description	
Property location:	East of Oyster Bay
Farm/Erf name & number including portion	Portion 19 of Buffels Bosch 742
SG21 Digit code	C0340000000007420019

Portion Remainder of Welgelee 743

Landowners with their contact details	
Eskom Contact person: Gert Greeff Postal address: Private Bag X10, Kenkrag Telephone: 021 553 2466 E-mail: gert.greeff@eskom.co.za	Postal code: 7441 Cell: 082 784 4374 Fax: 021 553 4171
Relevant Municipality with their contact details	
Municipality in whose area of jurisdiction the proposed activity will fall: Kouga Municipality, Eastern Cape Province	
Contact person: Sunet Maree Postal address: Humansdorp RD	
Telephone: 024 200 2271 E-mail: planning@ec108.org.za	
Postal code:	
Cell:	
Fax:	
Property Description	
Property location: East of Oyster Bay	
Farm/Erf name & number including portion Portion Remainder of Welgelee 743	
SG21 Digit code C0340000000074300000	

Portion Remainder 1 of Ongegunde Vryheid 746

Landowners with their contact details	
Landowner: Eskom	Contact person: Gert Greeff
Postal address: Private Bag X10, Kernkrag	Telephone: 021 553 2466
	E-mail: gert.greeff@eskom.co.za
Postal code: 7441	Fax: 021 553 4171
Cell: 082 784 4374	

Relevant Municipality with their contact details	
Municipality in whose area of jurisdiction the proposed activity will fall: Kouga Municipality, Eastern Cape Province	
Postal address: Sunet Maree	Postal code: Humansdorp RD
Telephone: 024 200 2271	E-mail: planning@ec108.org.za
Cell: []	Fax: []

Property Description	
Property location: East of Oyster Bay	Farm/Erft name & number including portion: Portion Remainder 1 of Ongegunde Vryheid 746
	SG21 Digit code: C0340000000074600001

BRAZIL

Farm of Gorap 323

Landowners with their contact details			
Landowner:	De Beers Consolidated Ltd		
Contact person:	Rob Blake		
Postal address:			
Telephone:			
E-mail:	Rob.blake@debeersgroup		
	Postal code:	Cell:	Fax:
		083 562 9324	027 807 2101

Relevant Municipality with their contact details			
Municipality in whose area of jurisdiction the proposed activity will fall:	Nama-Khoi Municipality, Namaqualand, Western Cape		
Contact person:	Maureen Auret		
Postal address:			
Telephone:	027 200 2271		
E-mail:			
	Postal code:	Cell:	Fax:

Property Description	
Property location:	
Farm/Erf name & number including portion	Farm of Gorap 323
SG21 Digit code	Unknown

Portion Crown Land of farm State Land

Landowners with their contact details			
Landowner:	Government		
Contact person:	Pakama Mlandu		
Postal address:			
Telephone:			
E-mail:	Pakama.mlandu@dpw.gov.za		
	Postal code:	Cell:	Fax:
		083 661 5839	027 425 7470
Relevant Municipality with their contact details			
Municipality in whose area of jurisdiction the proposed activity will fall:	Nama-Khoi Municipality, Namagoland, Western Cape		
Contact person:	Maureen Auret		
Postal address:			
Telephone:	027 200 2271		
E-mail:			
	Postal code:	Cell:	Fax:
Property Description			
Property location:			
Farm/Erf name & number including portion	Portion Crown Land of farm State Land		
SG21 Digit code	Unknown		

SKULPFONTEIN

Farm of Schulpfontein 742

Landowners with their contact details			
Landowner:	De Beers Consolidated Ltd		
Contact person:	Rob Blake		
Postal address:			
Telephone:			
E-mail:	Rob.blake@debeersgroup		
	Postal code:	Cell:	Fax:
		083 562 9324	027 807 2101
Relevant Municipality with their contact details			
Municipality in whose area of jurisdiction the proposed activity will fall:	Nama-Khoi Municipality, Namaqualand, Western Cape		
Contact person:	Maureen Auret		
Postal address:			
Telephone:	027 200 2271		
E-mail:			
	Postal code:	Cell:	Fax:
Property Description			
Property location:			
Farm/Erf name & number including portion	Farm of Schulpfontein 742		
SG21 Digit code	Unknown		

Farm of Zwart Duinen 332

Landowners with their contact details			
Landowner:	De Beers Consolidated Ltd		
Contact person:	Rob Blake		
Postal address:			
Telephone:			
E-mail:	Rob.blake@debeersgroup		
	Postal code:	Cell:	Fax:
		083 562 9324	027 807 2101
Relevant Municipality with their contact details			
Municipality in whose area of jurisdiction the proposed activity will fall:	Nama-khoi Municipality, Namaqualand, Western Cape		
Contact person:	Maureen Auret		
Postal address:			
Telephone:	027 200 2271	Postal code:	
E-mail:		Cell:	
		Fax:	
Property Description			
Property location:			
Farm/Erf name & number including portion	Farm of Zwart Duinen 332		
SG21 Digit code	Unknown		

Appendix F: List of Nearest Towns

LIST OF NEAREST TOWNS TO EACH POTENTIAL SITE

Koeborg	Bantamklip	Thyspunt	Brazil	Skulpfontein
Duynfontein (south)	Soetfontein (east)	Thysbaai	Spioenkop (north east)	Geeldune (west)
Van Riebeecksstrand (south)	Soetfontein Nature Reserve (east)	Langfontein (northwest)	Rooivlei (east)	Noopdune (west)
Melkbosstrand (south)	Pearly Beach (North)	White point (west)	Jakalsbay (west)	Heidons (immediate east)
Blouberg nature reserve (south)	Pearly Beach Nature Reserve(northwest)	Welgelegen (North)	Melkbospunt (west)	Kanniekop (south west)
Atlantia Beach Golf estate (south)	Hagelkraal (east)	Buffels Bosch (Northeast)	Hondevlei (north)	Zoutpan (south)
Koeborg nature reserve (north)	Waterford (east)	Oyster bay (north west)	Sasmonsbak (south east)	
Klein Springfontein (north)	Shell point (south)	Grass ridge (north west)	Gorrap (northwest)	
Kleine Zoute river (south)	Buffeljagt (south)	Penny sands (north)	Swaarstraat baai (southwest)	
Brakfontein (northwest)	Little paradise (further north)	Benledi (north)	Thys se baai (west)	
Soetfontein (east)		Gegende Vryheid (east)		