



# APPLICATION FORM

## 1. BACKGROUND INFORMATION

<b>Project applicant:</b>	Eskom Holdings Limited (Pty) Ltd (Generation Division)		
<b>Trading name (if any):</b>	Eskom		
<b>Contact person:</b>	Mrs. Deidre Herbst / Mr. Tyrone Singleton		
<b>Physical address:</b>	Megawatt Park Maxwell Drive Sunninghill Johannesburg 2157		
<b>Postal address:</b>	P O Box 1091 Johannesburg		
<b>Postal code:</b>	2000	<b>Cell:</b>	083 660 1147 / 082 578 2626
<b>Telephone:</b>	(011) 800 3501 / (011) 800 4309	<b>Fax:</b>	(011) 800 5140
<b>E-mail:</b>	deidre.herbst@eskom.co.za / tyrone.singleton@eskom.co.za		

<b>Project consultant:</b>	ARCUS GIBB (Pty) Ltd		
<b>Contact person:</b>	Ms. Jaana-Maria Ball / Mr. Timothy Liversage		
<b>Postal address:</b>	P.O.Box 2700		
<b>Postal code:</b>	2128	<b>Cell:</b>	083 650 5489 / 079 529 7715
<b>Telephone:</b>	(011) 519 4600 / (011) 519 4640	<b>Fax:</b>	(011) 807 5670
<b>E-mail:</b>	jball@gibb.co.za / tliversage@gibb.co.za		

<b>Professional affiliation(s) (if any)</b>	-Member of the South African Council for Natural Scientists, 1998 to date, PriSciNat No 400049/89 -South African Institute of Ecologists and Environmental Scientists, 1998 to date -Professional Member, South African Association of Botanists, 2000 to date -Certified Environmental Impact Assessment Practitioner, Interim Certification Board, 2006 (application submitted and under review) -Associate Environmental Auditor with Institute of Environmental Management and Assessment, 2006 (registration in process)		
---	---	--	--

<b>Landowner:</b>	See attached list (Appendix C: List of Landowner Details)		
<b>Contact person:</b>	See attached list		
<b>Postal address:</b>	See attached list		
<b>Postal code:</b>	See attached list	<b>Cell:</b>	See attached list
<b>Telephone:</b>	See attached list	<b>Fax:</b>	See attached list
<b>E-mail:</b>	See attached list		

In instances where there is more than one landowner, please attach a list of landowners with their contact details to this application.

<b>Local authority in whose jurisdiction the proposed activity will fall:</b>	See attached list (Appendix D: List of Local Authority Details)		
<b>Contact person:</b>	See attached list		
<b>Postal address:</b>	See attached list		
<b>Postal code:</b>	See attached list	<b>Cell:</b>	N/A
<b>Telephone:</b>	See attached list	<b>Fax:</b>	See attached list
<b>E-mail:</b>	N/A		

In instances where there is more than one local authority involved, please attach a list of local authorities with their contact details to this application.

<b>Project title:</b>	Environmental Impact Assessment and Environmental Management Programme for a conventional nuclear power station and associated infrastructure in the Western Cape		
-----------------------	---	--	--

<b>Property description:</b>	See attached list (Appendix E: List of Property Descriptions). (Farm name, portion etc.) Where a large number of properties are involved (e.g. linear activities), please attach a full list to this application.		
------------------------------	--	--	--

<b>Town(s) or district(s):</b>	See attached list (see Appendix F: List of Nearest Towns).		
--------------------------------	--	--	--

<b>Physical address:</b>	See attached list (Appendix E): List of Property Descriptions. In instances where there is more than one town or district involved, please attach a list of towns or districts to this application.		
--------------------------	--	--	--

<b>Current land-use zoning:</b>	All five sites are currently zoned as Rural/Agricultural		
---------------------------------	--	--	--

In instances where there is more than one current land-use zoning, please attach a list of current land use zonings that also indicate which portions each use pertains to, to this application.

<b>Is a change of land-use or a consent use application required?</b>	<input checked="" type="checkbox"/>	NO
<b>Must a building plan be submitted to the local authority?</b>	<input checked="" type="checkbox"/>	NO

# APPLICATION FORM

- Locality map:** A locality map must be attached to the back of this document, as Appendix A. The scale of the locality map must be at least 1:50 000. The scale must be indicated on the map. The map must indicate the following:
- an accurate indication of the project site position as well as the positions of the alternative sites, if any;
  - road access from all major roads in the area;
  - road names or numbers of all major roads as well as the roads that provide access to the site(s);
  - all roads within a 1 km radius of the site or alternative sites; and
  - a north arrow.
- Owners consent:** In line with the requirements of the EIA regulations, letters of consent of all landowners or a detailed explanation by the applicant explaining why consent is not possible must be attached to the back of this document as Appendix B.

## 2. Activities applied for

An application may be made for more than one listed or specified activity that, together, make up one development proposal. All the listed activities that make up this application must be listed.

Possible activities that may take place that will require authorization

Indicate the number and date of the relevant notice:	Activity No (s) (in terms of the relevant or notice) :	Describe each listed activity:
Government Notice No. R. 386 of 2006 Listing Notice 1	1 (a)	<i>The construction of facilities or infrastructure, including associated structures or infrastructure, for – the generation of electricity where the electricity output is more than 10 megawatts but less than 20 megawatts</i>
	1(o)	<i>the recycling, re-use, handling, temporary storage or treatment of general waste with a throughput capacity of 20 cubic metres or more daily average measured over a period of 30 days, but less than 50 tons daily average measured over a period of 30 days</i>
	1 (p)	<i>the temporary storage of hazardous waste</i>
	1 (k)	<i>the treatment of effluent, wastewater or sewage with an annual throughput capacity of more than 2 000 cubic metres but less than 15 000 cubic metres</i>
Government Notice No. R. 386 of 2006 Listing Notice 1	2	<i>Construction or earth moving activities in the sea or within 100 metres inland of the high-water mark of the sea, in respect of –</i>
	(a)	<i>facilities for the storage of material and the maintenance of vessels</i>
	(b)	<i>fixed or floating jetties and slipways</i>
	(c)	<i>tidal pools</i>
	(d)	<i>embankments</i>
	(e)	<i>stabilizing walls</i>
	(f)	<i>buildings</i>
(g)	<i>infrastructure</i>	
Government Notice No. R. 386 of 2006 Listing Notice 1	4	<i>The dredging, excavation, infilling, removal or moving of soil, sand or rock exceeding 5 cubic metres from a river, tidal lagoon, tidal river, lake, in-stream dam, floodplain or wetland.</i>
Government Notice No. R. 386 of 2006 Listing Notice 1	5	<i>The removal or damaging of indigenous vegetation of more than 10 square metres within a distance of 100 metres inland of the high-water mark of the sea.</i>
Government Notice No. R. 386 of 2006 Listing Notice 1	6	<i>The excavation, moving, removal, depositing or compacting of soil, sand, rock or rubble covering an area exceeding 10 square metres in the sea or within a distance of 100 metres inland of the high-water mark of the sea.</i>
Government Notice No. R. 386 of 2006 Listing Notice 1	7	<i>The above ground storage of a dangerous good, including petrol, diesel, liquid petroleum gas or paraffin, in containers with a combined capacity of more than 30 cubic metres but less than 1 000 cubic metres at any one location or site.</i>

## APPLICATION FORM

Government Notice No. R. 386 of 2006 Listing Notice 1	12	<i>The transformation or removal of indigenous vegetation of 3 hectares or more or of any size where the transformation or removal would occur within a critically endangered or an endangered ecosystem listed in terms of section 52 of the National Environmental Management: Biodiversity Act, 2004 (Act No. 10 of 2004).</i>
Government Notice No. R. 386 of 2006 Listing Notice 1	14	<i>The construction of masts of any material or type and of any height, including those used for telecommunication broadcasting and radio transmission, but excluding -</i>
	(a)	<i>masts of 15 metres and lower exclusively used</i> <i>i. by radio amateurs; or</i> <i>ii. for lighting purposes</i>
	(b)	<i>flag poles; and</i>
Government Notice No. R. 386 of 2006 Listing Notice 1	15	<i>The construction of a road that is wider than 4 metres or that has a reserve wider than 6 metres, excluding roads that fall within the ambit of another listed activity or which are access roads of less than 30 metres long.</i>
Government Notice No. R. 386 of 2006 Listing Notice 1	16	<i>The transformation of undeveloped, vacant or derelict land to -</i>
	(a)	<i>establish infill development covering an area of 5 hectares or more, but less than 20 hectares;</i>
	(b)	<i>residential, mixed, retail, commercial, industrial or institutional use where such development does not constitute infill and where the total area to be transformed is bigger than 1 hectare</i>
<b>Government Notice No. R. 387 of 2006 Listing Notice 2</b>	1	<i>The construction of facilities or infrastructure, including associated structures or infrastructure, for -</i>
	(a)	<i>the generation of electricity where -</i> <i>i. the electricity output is 20 megawatts or more; or</i> <i>ii. the elements of the facility cover a combined area in excess of 1 hectare;</i>
	(b)	<i>nuclear reaction including the production, enrichment, processing, reprocessing, storage or disposal of nuclear fuels, radioactive products and waste;</i>
		<i>the above ground storage of a dangerous good, including petrol, diesel, liquid petroleum gas or paraffin, in containers with a combined capacity of 1 000 cubic metres or more at any one location or site including the storage of one or more dangerous goods, in a tank farm</i>
	(e)	<i>any process or activity which requires a permit or license in terms of legislation governing the generation or release of emissions, pollution, effluent or waste and which is not identified in Government Notice No. R. 386 of 2006</i>
	(g)	<i>the use, recycling, handling, treatment, storage or final disposal of hazardous waste</i>
	(p)	<i>the treatment of effluent, wastewater or sewage with an annual throughput capacity of 15 000 cubic metres or more</i>
Government Notice No. R. 387 of 2006 Listing Notice 2 Government Notice No. R. 387 of 2006 Listing Notice 2	2	<i>Any development activity, including associated structures and infrastructure, where the total area of the developed area is, or is intended to be, 20 hectares or more.</i>
	5	<i>The route determination of roads and design of associated physical infrastructure, including roads that have not yet been built for which routes have been determined before the publication of this notice and which has not been authorised by a competent authority in terms of the Environmental Impact Assessment Regulations, 2006 made under section 24(5) of the Act and published in Government Notice No. R 385 of 2006, where -</i>
	(a)	<i>it is a national road as defined in section 40 of the South African National Roads Agency Limited and National Roads Act, 1998 (Act No. 7 of 1998);</i>
	(b)	<i>it is a road administered by a provincial authority;</i>
	(c)	<i>the road reserve is wider than 30 metres</i>
	(d)	<i>the road will cater for more than one lane of traffic in both directions</i>

## APPLICATION FORM

Government Notice No. R. 387 of 2006 Listing Notice 2	9	<i>Construction or earth moving activities in the sea or within 100 metres inland of the high-water mark of the sea, excluding an activity listed in item 2 of Government Notice No. R. 386 of 2006 but including construction or earth moving activities in respect of</i>
	(a)	<i>facilities associated with the arrival and departure of vessels and the handling of cargo;</i>
	(b)	<i>piers</i>
	(d)	<i>breakwater structures</i>
	(e)	<i>rock revetments and other stabilising structures</i>
	(f)	<i>coastal marinas</i>
	(g)	<i>coastal harbours</i>
	(h)	<i>structures for draining parts of the sea</i>
Government Notice No. R. 387 of 2006 Listing Notice 2	10	<i>Any process or activity identified in terms of section 53(1) of the National Environmental Management: Biodiversity Act, 2004 (Act No. 10 of 2004).</i>

Please note that any authorisation that may result out of this application will only cover activities applied for. Omissions may render any authorisation that is based on incomplete information to be null and void.

### 3. Type of application

#### 3.1 Application for Basic Assessment

Is this an application for conducting a basic assessment (as defined in the regulations)?

[REDACTED]	NO
YES	NO

If, YES, is a basic assessment report attached?

If, NO, please indicate when the basic assessment report will be submitted:

N/A

#### 3.2 Application for Scoping and Environmental Impact Assessment (EIA)

Is this an application for Scoping and EIA (as defined in the regulations)?

YES	[REDACTED]
[REDACTED]	NO

If, YES, is a Scoping Report and Plan of Study for EIA attached?

If, NO, please indicate when the Scoping Report and Plan of Study for EIA will be submitted:

THE SCOPING REPORT AND PLAN OF STUDY FOR ENVIRONMENTAL IMPACT ASSESSMENT, WILL BE SUBMITTED AFTER THE PUBLIC PARTICIPATION PROCESS AND RELEVANT SPECIALIST STUDIES ARE COMPLETED AROUND DECEMBER 2007.

The scoping report and/or the plan of study for EIA will be submitted after consultation with the competent authority:

YES	[REDACTED]
-----	------------

A consultation with the competent authority is hereby requested:

YES	[REDACTED]
-----	------------

APPLICATION FORM

4. Declarations

4.1 The independent Environmental Assessment Practitioner

I, Jaana-Maria Ball, declare under oath that I –

- act as the independent environmental practitioner in this application ;
- do not have and will not have any financial interest in the undertaking of the activity, other than remuneration for work performed in terms of the Environmental Impact Assessment Regulations, 2005;
- have and will not have no vested interest in the proposed activity proceeding;
- have no, and will not engage in, conflicting interests in the undertaking of the activity;
- undertake to disclose, to the competent authority, any material information that have or may have the potential to influence the decision of the competent authority or the objectivity of any report, plan or document required in terms of the Environmental Impact Assessment Regulations, 2005;
- will ensure that information containing all relevant facts in respect of the application is distributed or made available to interested and affected parties and the public and that participation by interested and affected parties is facilitated in such a manner that all interested and affected parties will be provided with a reasonable opportunity to participate and to provide comments on documents that are produced to support the application;
- will ensure that the comments of all interested and affected parties are considered and recorded in reports that are submitted to the competent authority in respect of the application, provided that comments that are made by interested and affected parties in respect of a final report that will be submitted to the competent authority may be attached to the report without further amendment to the report;
- will keep a register of all interested and affected parties that participated in a public participation process; and
- will provide the competent authority with access to all information at my disposal regarding the application, whether such information is favourable to the applicant or not.

*M Ball*

Signature of the environmental practitioner:

Name of company:

ARCUS GIBB (Pty) Ltd

Date:

*R Cardy*

Signature of the Commissioner of Oaths:

Date: 16/5/2007

Designation: CA(SA)

Official stamp (below)

RICHARD CARDY CA(SA)  
 Chartered Accountant  
 Membership Number: 267684  
 Commissioner of Oaths  
 Date: 16/5/2007  
 Signature: *R Cardy*

# APPLICATION FORM

## 4.2 The Applicant

I, Mrs. Deidre Herbst, declare under oath that I -


- Am, or represent, the applicant in this application;
- appointed the environmental assessment practitioner as indicated under point 4.1 above to act as the independent environmental assessment practitioner for this application;
- will provide the environmental assessment practitioner and the competent authority with access to all information at my disposal that is relevant to the application;
- will be responsible for the costs incurred in complying with the Environmental Impact Assessment Regulations, 2005, including but not limited to -
  - costs incurred in connection with the appointment of the environmental assessment practitioner or any person contracted by the environmental assessment practitioner;
  - costs incurred in respect of the undertaking of any process required in terms of the regulations;
  - costs in respect of any fee prescribed by the Minister or MEC in respect of the regulations;
  - costs in respect of specialist reviews, if the competent authority decides to recover costs; and
  - the provision of security to ensure compliance with conditions attached to an environmental authorisation, should it be required by the competent authority;
- will ensure that the environmental assessment practitioner is competent to comply with the requirements of these regulations;
- am responsible for complying with the conditions of any environmental authorisation issued by the competent authority;
- hereby indemnify, the government of the Republic, the competent authority and all its officers, agents and employees, from any liability arising out of the content of any report, any procedure or any action for which the applicant or environmental assessment practitioner is responsible in terms of these regulations; and
- will not hold the competent authority responsible for any costs that may be incurred by the applicant in proceeding with an activity prior to an appeal being decided in terms of these regulations.

  
Signature of the applicant:

Name of company:

Eskom Holdings Limited (Pty) Ltd

Date:

  
Signature of the Commissioner of Oaths:

Date: 15/05/2007

Designation:

Official stamp (below):

..... HANDTEKENING VAN VERKLAARDER/SIGNATURE OF DECLARANT .....	
Ek sertifiseer dat die verklaarder erken dat hi/sy vertrouwd is met die inhoud van die verklaring en dit begryp. Hierdie verklaring is bevestig/berestig voor my en verklaarder se handtekening/duimafdruk/merk is in my teenwoordigheid daarop aangebring.	I certify that the deponent has acknowledged that he/she knows and understands the contents of this declaration which was sworn to affirmed before me and the deponent's signature/thumb print/mark was placed thereon in my presence.
..... VREDEREGTER/JUSTICE OF THE PEACE KOMMISSARIS VAN EDE/COMMISSIONER OF OATHS .....	
Volte voornamen en van ..... Full first names and surname	..... THOMAS ..... (Drukakrif/Block letters)
Armp (rang) ..... Designation (rank)	..... Inspector ..... Republiek van Suid-Afrika Ex Officio Republic of South Africa
Besigheidsadres Business address	..... BESKERMINGSDIENSTE MEGAWATT PARK MAXWELLRYLAAN SANDTON PROTECTIVE SERVICES MAXWELL DRIVE SANDTON
Date	..... 15/05/07 Plek Date ..... P1808 MWP

## APPLICATION FORM

---

### **APPENDICES:**

Appendix A – Locality Maps

Appendix B – Detailed explanation by the applicant explaining why Landowner consent is not possible at present

Appendix C – List of Landowner Details

Appendix D – List of Local Authority Details

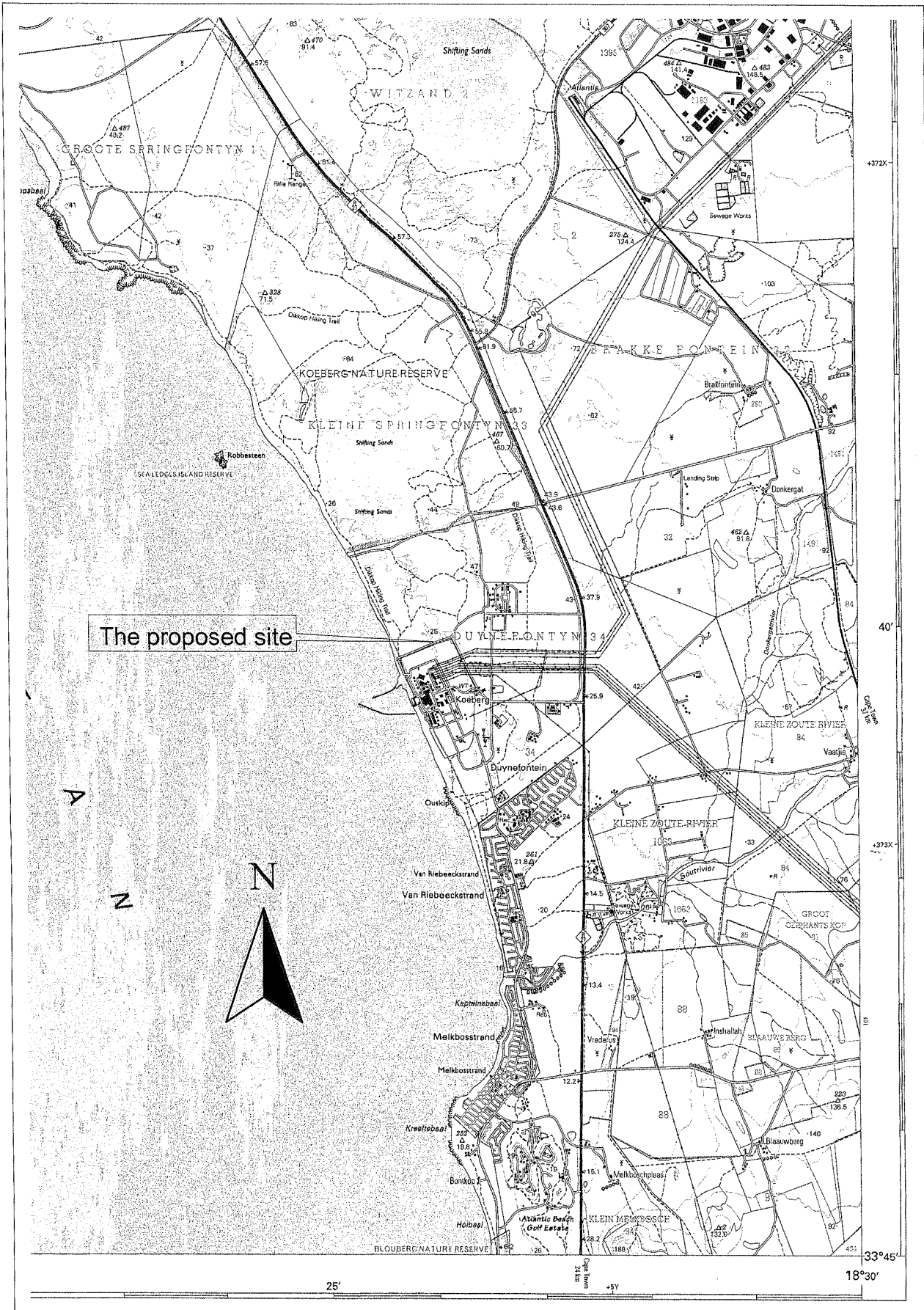
Appendix E – List of Property Descriptions

Appendix F – List of Nearest Towns



## **Appendix A: Locality Maps**

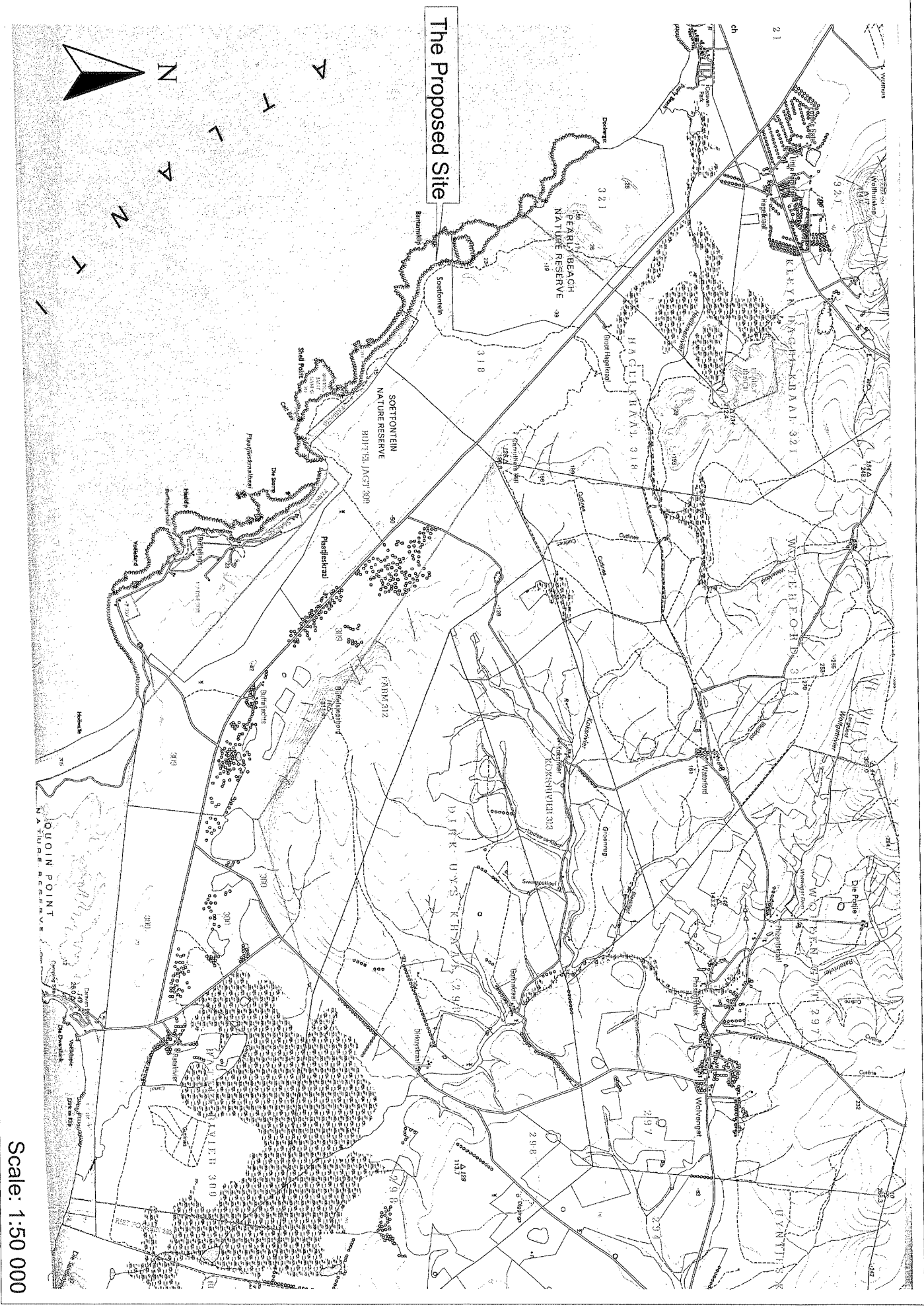
**KOEBERG**



Scale: 1:50 000

Locality Map: Proposed Koeberg Site

**BANTAMSKLIP**



Locality Map: Proposed Bantamsklip Site

Scale: 1:50 000

**THYSPUNT**



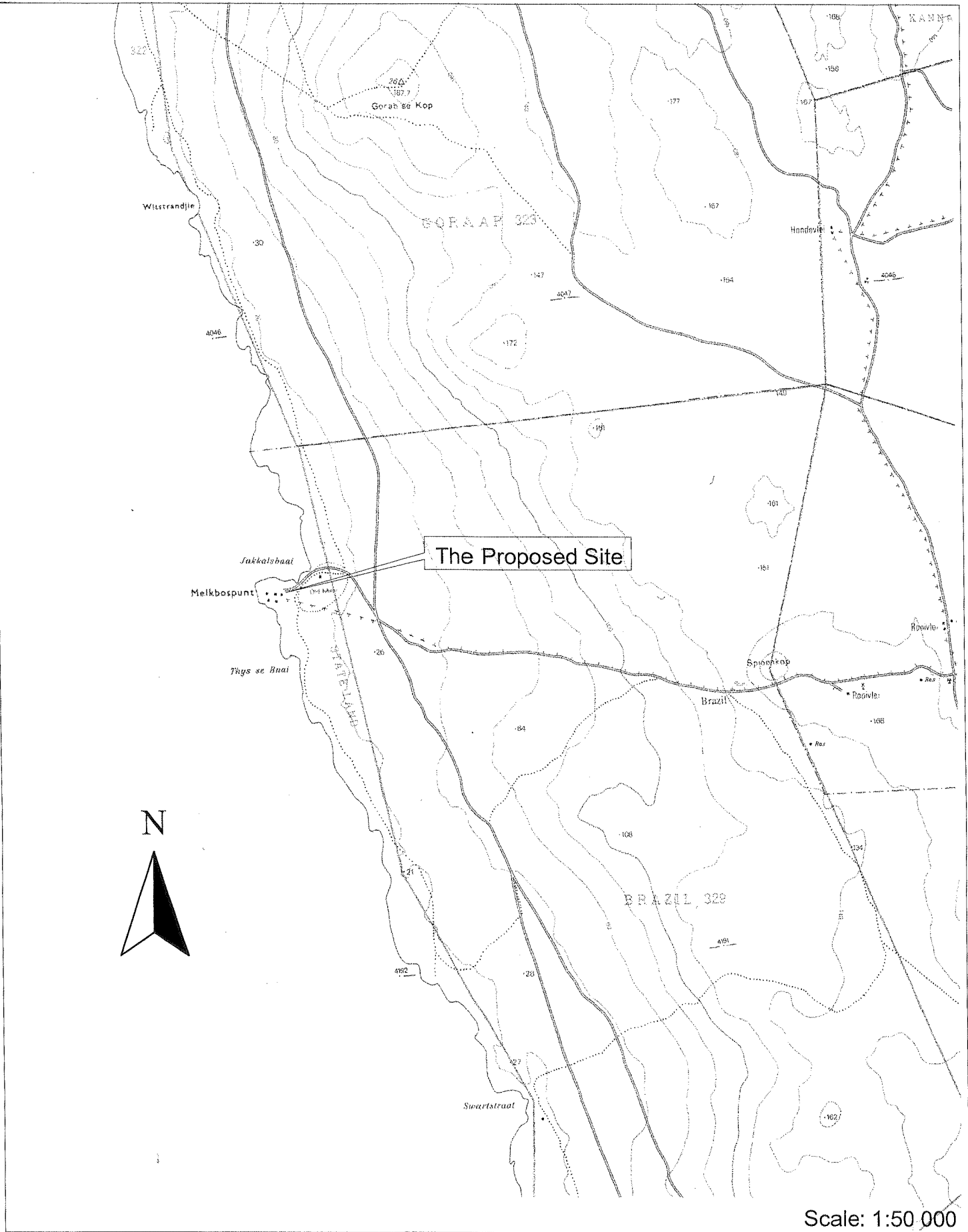
The Proposed Site

Locality Map: Proposed Thyspunt Site

Scale: 1:50 000

**BRAZIL**





Locality Map: Proposed Brazil Site

**SKULPFONTEIN**



**Appendix B: Detailed explanation by the  
applicant explaining why Landowner consent is  
not possible at present**

**DEPARTMENT OF ENVIRONMENTAL AFFAIRS AND  
TOURISM  
FEDSURE BUILDING,  
315 PRETORIUS STREET,  
PRETORIA  
0002  
Facsimile: 012 320 7539**

Date:  
15 May 2007

Enquiries:  
Tel +27 11 800 3501  
D L Herbst

**ATTENTION: MS. GROBBELAAR**

*Ref: GEM07-LO38*

Dear Madam

**ENVIRONMENTAL IMPACT ASSESSMENT AND ENVIRONMENTAL MANAGEMENT  
PROGRAMME FOR A PROPOSED NUCLEAR POWER STATION**

Eskom proposes the potential construction of a Conventional Nuclear Power Station and associated infrastructure in the Eastern, Northern or Western Cape areas (hereafter known as 'Nuclear 1').

In ensuring that the above mentioned Environmental Impact Assessment process complies with the Guidelines that pertain to the Environmental Impact Management Process [i.e. Department of Environmental Affairs and Tourism (DEAT) hereafter referred to as the Department] Guideline Document: EIA Regulations, April 1998), Eskom would like to confirm the following in submission of the attached Application to the Department.

## **1 INTRODUCTION**

Eskom Holdings Limited (Eskom) is responsible for the provision of reliable and affordable power to South Africa. The South African economy is currently experiencing greater than expected economic growth, resulting in a rapidly declining surplus of power. Demand for power in South Africa is expected to grow at around the same pace as that of the gross domestic product, with long-term forecasts putting electricity demand on a growth path of 4.2%. Eskom's current plant mix includes gas fired stations (including open cycle) hydropower, pumped storage schemes, nuclear and coal fired based load stations, the latter making up the largest portion of the current power mix.

The National Energy Regulator's second National Integrated Resource Plan (NIRP), which focuses on planning options for meeting South Africa's long term energy demands specifically, highlights the importance of energy diversification.

### **Generation Division**

Environmental Management  
Megawatt Park Maxwell Drive Sunninghill Sandton P.O Box 1091 Johannesburg 2000 SA  
Tel +27 11 800 8111 Fax +27 11 800 5140 www.eskom.co.za

**Directors:** MV Moosa (Chairman) TS Gcabashe (Chief Executive) M Bello (Nigerian) LCZ Cele  
Dr BM Count (British) LG Josefsson (Swedish) WE Lucas-Bull PM Makwana JRD Modise V Mohanlal Rowjee  
AJ Morgan SA Mpambani U Nene B Nqwababa\* (\*Executive Director) **Company Secretary:** M Adam  
Eskom Holdings Limited Reg No 2002/015527/06



South Africa's existing Nuclear Power Station at Koeberg has been safely supplying electricity for more than 20 years. Over the past ten years, Eskom has undertaken a number of studies that has aimed to identify possible sites for potential additional nuclear power plants in the northern, western and southern Cape coastal areas.

In the late 1980s, a screening process of the following sites was undertaken to determine the potential for the proposed establishment of a conventional nuclear power station:

- Thyspunt – west of Cape St Francis, Eastern Cape (Greenfields site, Conservation area);
- Batamsklip – west of Cape Agulhas, Western Cape (Greenfields site, Conservation area);
- Koeberg – Atlantis in Cape Town, Western Cape (Next to existing Koeberg power station);
- Skulpfontein – Hodeklipbaai/Kleinsee area, Northern Cape (Alexcor Mining land); and
- Brazil – Kleinsee/Port Nolloth area, Northern Cape (Alexcor Mining land).

Eskom has now commissioned further, detailed studies to identify a preferred candidate site for the proposed conventional nuclear development. These include technical, engineering and environmental studies, as well as nuclear safety studies as required by the National Nuclear Regulator (NNR), for the construction of the proposed Nuclear Power Station and associated infrastructure.

## 1.1 Legislative requirements

In terms of the legal requirements for the construction of a Nuclear Power Station the recently promulgated regulations of the National Environmental Management Act (NEMA) 2006, necessitate that an Environmental Impact Assessment (EIA) be undertaken for "the construction of facilities of infrastructure, including associated structures or infrastructure for

*"(a) the generation of electricity where the electricity output is 20 megawatt or more", and*

*"(b) nuclear reaction including the production, enrichment, processing, reprocessing, storage or disposal of nuclear fuels, radioactive products and waste"*

## 2 PROPOSED APPROACH TO THE ENVIRONMENTAL IMPACT ASSESSMENT

ARCUS GIBB (Pty) Ltd (ARCUS GIBB) has been appointed by Eskom as an independent environmental consultants to undertake the EIA and Environmental Management Plan (EMP) for the proposed Nuclear Power Station. The following specialist studies will be undertaken and will feed into the EIA and EMP for the development:

- Climatology
- Geology
- Hydrology and Geohydrology
- Geotechnics
- Geo-risk
- Marine biology
- Air quality and health risk assessment
- Noise
- Visual and aesthetics
- Fauna (invertebrates & vertebrates)
- Flora (west coast and south coast)
- Freshwater ecology
- Archaeology and heritage
- Socio-economics
- Oceanography
- Traffic and transport
- Geographic Information Systems
- Public Involvement Process

Due to the complexity of the project and its sensitive nature, ARCUS GIBB has also commissioned an EIA peer reviewer, nuclear specialist reviewer and legal advisor to the study.

### 3 APPLICATION FORM

Please find attached the relevant application form for the above-mentioned project, along with the following Appendices:


- Appendix A – Locality Maps
- Appendix B – Detailed explanation by the applicant explaining why landowner consent is not possible (Covering Letter)
- Appendix C – List of Landowner Details
- Appendix D – List of Local Authority Details
- Appendix E – List of Property Descriptions
- Appendix F – List of Nearest Towns

Eskom is aware that the Application form requires letters of landowners consent for all sites, as well as alternative sites, on which the proposed development may take place. Eskom has not managed to obtain these signed letters at this point in time due to the complexity and nature of this proposed project. Eskom kindly requests that the Department process this application, whilst we await the return of all signed letters of consent from the respective landowners.

Eskom, would however, like to point out that all relevant landowners have been consulted about the proposed project. Once all the signed consent letters have been received by Eskom we will be in a position to provide the Department with all outstanding information. Eskom would further like to request that the Department provide Eskom with some additional time to obtain all the Surveyor General 21 digit site reference numbers, whilst the Department considers the application. Eskom has however provided a contacts list of all landowners (Appendix D) as well as a List of Property Descriptions (Appendix E) which Eskom kindly requests the Department utilised in the acceptance of this Application whilst the remainder of the information is sourced.

Should you have any queries, please do not hesitate to contact us at the details provided above.

Yours faithfully



**D L HERBST  
ENVIRONMENTAL MANAGER  
GENERATION DIVISION**

## **Appendix C: List of Landowner Details**



## LIST OF LANDOWNERS PER SITE

### KOEBERG:

Portion	Farm	Size Ha	Zoned	SG Code	Owner Information	Contact person	Tel. Number	Fax	E-mail
5	Farm Witzand 2	101.5741	Rural	C0160000000000200005	Eskom	Gert Greeff	082 784 4374	021 553 4171	gert.greeff@eskom.co.za
Farm	1375	37.0639	Rural	C01600000000137500000	Eskom	Gert Greeff	082 784 4374	021 553 4171	gert.greeff@eskom.co.za
Farm	Klein Springfontein 33	1399.4196	Rural	C01600000000003300000	Eskom	Gert Greeff	082 784 4374	021 553 4171	gert.greeff@eskom.co.za
6	Klein Springfontein 33	54.1648	Rural	C01600000000003300006	Eskom	Gert Greeff	082 784 4374	021 553 4171	gert.greeff@eskom.co.za
Farm	Duynfontein 34	1257.3890	Rural	C01600000000003400000	Eskom	Gert Greeff	082 784 4374	021 553 4171	gert.greeff@eskom.co.za

### BANTAMSKLIP:

Portion	Farm	Size Ha	Zoned	SG Code	Owner Information	Contact person	Tel. Number	Fax	E-mail
Remainder	Hagelkraal 318	1320.5774	Agriculture Zone 1	C01100000000031300000	Eskom	Gert Greeff	082 784 4374	021 553 4171	gert.greeff@eskom.co.za
Farm	Buffel Jagt 310	25.5481	Agriculture Zone 1	C01100000000031000000	Eskom	Gert Greeff	082 784 4374	021 553 4171	gert.greeff@eskom.co.za
3	Buffel Jagt 309	362.7053	Agriculture Zone 1	C01100000000030900003	Eskom	Gert Greeff	082 784 4374	021 553 4171	gert.greeff@eskom.co.za
Farm	Buffel Jagt 311	unregistered	Agriculture Zone 1	C01100000000031100000	Govmnt	Pakama Mlandu	083 661 5839	021 425 7470	pakama.mlandu@dpw.gov.za
19	Kleyn Hagel Kraal	281.6164	Agriculture Zone 1	C01100000000032100019	Govmnt	Pakama Mlandu	083 661 5839	021 425 7470	pakama.mlandu@dpw.gov.za
6	Kleyn Hagel Kraal	85.6532	Agriculture Zone 1	C01100000000032100006	Govmnt	Pakama Mlandu	083 661 5839	021 425 7470	pakama.mlandu@dpw.gov.za
1	Hagel Kraal 318	352.4593	Agriculture Zone 1	C01100000000031800001	Govmnt	Pakama Mlandu	083 661 5839	021 425 7470	pakama.mlandu@dpw.gov.za

### THYSPUNT:

Portion	Farm	Size Ha	Zoned	SG Code	Owner Information	Contact person	Tel. Number	Fax	E-mail
Farm	741	35.1921	Agriculture Zone 1	C034000000000074100000	Eskom	Gert Greeff	082 784 4374	021 553 4171	gert.greeff@eskom.co.za
Farm	824	0.1023	Agriculture Zone 1	C034000000000082400000	Eskom	Gert Greeff	082 784 4374	021 553 4171	gert.greeff@eskom.co.za
Farm	825	0.0058	Agriculture Zone 1	C034000000000082500000	Eskom	Gert Greeff	082 784 4374	021 553 4171	gert.greeff@eskom.co.za
7	Langefontein 736	21.4133	Agriculture Zone 1	C03400000000073600007	Eskom	Gert Greeff	082 784 4374	021 553 4171	gert.greeff@eskom.co.za
6	Langefontein 736	21.4133	Agriculture Zone 1	C03400000000073600006	Eskom	Gert Greeff	082 784 4374	021 553 4171	gert.greeff@eskom.co.za
8	Langefontein 736	21.4133	Agriculture Zone 1	C03400000000073600008	Eskom	Gert Greeff	082 784 4374	021 553 4171	gert.greeff@eskom.co.za
3	Langefontein 736	21.4133	Agriculture Zone 1	C03400000000073600003	Eskom	Gert Greeff	082 784 4374	021 553 4171	gert.greeff@eskom.co.za
4	Langefontein 736	21.4133	Agriculture Zone 1	C03400000000073600004	Eskom	Gert Greeff	082 784 4374	021 553 4171	gert.greeff@eskom.co.za
2	Langefontein 736	21.4133	Agriculture Zone 1	C03400000000073600002	Eskom	Gert Greeff	082 784 4374	021 553 4171	gert.greeff@eskom.co.za
2	Welgelegen 735	385.4066	Agriculture Zone 1	C03400000000073500002	Eskom	Gert Greeff	082 784 4374	021 553 4171	gert.greeff@eskom.co.za
14	Welgelegen 735	110.8876	Agriculture Zone 1	C03400000000073500014	Eskom	Gert Greeff	082 784 4374	021 553 4171	gert.greeff@eskom.co.za

16	Welgelegen 735	124.3475	Agriculture Zone 1	C034000000000735000016	Eskom	Gert Greeff	082 784 4374	021 553 4171	gert.greeff@eskom.co.za
4	Welgelee 743	222.828	Agriculture Zone 1	C034000000000743000004	Eskom	Gert Greeff	082 784 4374	021 553 4171	gert.greeff@eskom.co.za
16	Buffels Bosch 742	85.5575	Agriculture Zone 1	C034000000000742000016	Eskom	Gert Greeff	082 784 4374	021 553 4171	gert.greeff@eskom.co.za
17	Buffels Bosch 742	441.0832	Agriculture Zone 1	C034000000000742000017	Eskom	Gert Greeff	082 784 4374	021 553 4171	gert.greeff@eskom.co.za
17	Welgelegen 735	73.6843	Agriculture Zone 1	C034000000000735000017	Eskom	Gert Greeff	082 784 4374	021 553 4171	gert.greeff@eskom.co.za
1	Langfontein 736	21.4133	Agriculture Zone 1	C034000000000736000001	Eskom	Gert Greeff	082 784 4374	021 553 4171	gert.greeff@eskom.co.za
9	Buffels Bosch 742	107.068	Agriculture Zone 1	C034000000000742000009	Eskom	Gert Greeff	082 784 4374	021 553 4171	gert.greeff@eskom.co.za
Remainder	Welgelee 743	227.7696	Agriculture Zone 1	C034000000000743000000	Eskom	Gert Greeff	082 784 4374	021 553 4171	gert.greeff@eskom.co.za
16	Welgelegen 735	124.3475	Agriculture Zone 1	C034000000000735000016	Eskom	Gert Greeff	082 784 4374	021 553 4171	gert.greeff@eskom.co.za
5	Langfontein 736	23.8518	Agriculture Zone 1	C034000000000736000005	Private	Andreas Wassenaar	082 569 7278	Unknown	Unknown
9	Langfontein 736	21.4133	Agriculture Zone 1	C034000000000736000009	Cheatron cc	Nimrod Van Zyl	082 772 9871	Unknown	Unknown
9	Welgelegen 735	80.3938	Agriculture Zone 1	C034000000000735000009	Cheatron cc	Nimrod Van Zyl	082 772 9871	Unknown	Unknown
10	Welgelegen 735	32.8490	Agriculture Zone 1	C034000000000736000009	Private	Casper Groenewald	083 233 0301	Unknown	Unknown
19	Buffels Bosch 742	Unknown	Agriculture Zone 1	C034000000000742000019	Private	Ethel Papenfus	082 929 1673	Unknown	Unknown

**BRAZIL:**

Portion	Farm	Size Ha	Zoned	SG Code	Owner Information	Contact person	Tel. Number	Fax. Number	E-mail
Farm	Brazil 329	Unknown	Unknown	No data	Govmnt				
Farm	Goraap 323	Unknown	Unknown	No data	De Beers Consolidated Mines Ltd	Rob Blake	083 562 9324	027 807 2101	rob.blake@debeersgroup
Crown Land	State Land	Unknown	Unknown	No data	Govmnt	Pakama Mlandu	083 661 5839	021 425 7470	pakama.mlandu@dpw.gov.za

**SKULPFONTEIN:**

Portion	Farm	Size Ha	Zoned	SG Code	Owner Information	Contact person	Tel. Number	Fax	E-mail
Farm	Schulfontein 472		Unknown	No data	De Beers Consolidated Mines Ltd	Rob Blake	083 562 9324	027 807 2101	rob.blake@debeersgroup
Farm	Zwart Duinen 332		Unknown	No data	De Beers Consolidated Mines Ltd	Rob Blake	083 562 9324	027 807 2101	rob.blake@debeersgroup
Crown Land	State Land	Unknown	Unknown	No data	Govmnt	Pakama Mlandu	083 661 5839	021 425 7470	pakama.mlandu@dpw.gov.za

## **Appendix D: List of Local Authorities**

## LIST OF LOCAL AUTHORITIES PER SITE

### KOEBERG:

Municipal area	Division	Contact person	Tel. Number	Fax. Number	E-mail
City of Cape Town (Blaauwberg Area)	Western Cape	Ms. Susan Matthysses	021 550 1092	021 550 7517	susan.matthyssen@capetown.gov.za

### BANTAMSKLIP:

Municipal area	Division	Contact person	Tel. Number	Fax. Number	E-mail
Overberg Municipality	Southern Cape	Riaan Kuchar	028 313 8900		riaan@overstrand.gov.za

### THYSPUNT:

Municipal area	Division	Contact person	Tel. Number	Fax. Number	E-mail
Kouga Municipality	Eastern Cape	Sunet Maree	042 200 2271		planning@ec108.org.za

### BRAZIL:

Municipal area	Division	Contact person	Tel. Number	Fax. Number	E-mail
Nama-Khoi Municipality	Namaqualand (West Coast)	Maureen Aurett	027 718 8100		Unknown

### SKULPFONTEIN:

Municipal area	Division	Contact person	Tel. Number	Fax. Number	E-mail
Nama-Khoi Municipality	Namaqualand (West Coast)	Maureen Aurett	027 718 8100		Unknown

## **Appendix E: List of Property Descriptions**

**KOEBERG**

## Farm – 1375

Landowners with their contact details			
Landowner:	Eskom		
Contact person:	Gert Greeff		
Postal address:	Private Bag X10,		
	Kernkrag	Postal code:	7441
Telephone:	021 553 2466	Cell:	082 784 4374
E-mail:	<a href="mailto:gert.greeff@eskom.co.za">gert.greeff@eskom.co.za</a>	Fax:	021 553 4171

### Relevant Municipality with their contact details

Municipality in whose area of jurisdiction the proposed activity will fall:	Cape Town (Blaauwberg area)		
Contact person:	Susan Mathysen		
Postal address:			
		Postal code:	
Telephone	021 550 1092	Cell:	
E-mail:	<a href="mailto:susan.mathysen@capetown.gov.za">susan.mathysen@capetown.gov.za</a>	Fax:	021 550 7517

### Property Description

Property location:	North of Melkbosstrand		
Farm/Erf name & number including portion	Farm – 1375		
SG21 Digit code	C01600000000137500000		

## Farm – Duynefontein 34

Landowners with their contact details			
Landowner:	Eskom		
Contact person:	Gert Greeff		
Postal address:	Private Bag X10, Kernkrag		
Telephone:	021 553 2466	Postal code:	7441
E-mail:	<a href="mailto:gert.greeff@eskom.co.za">gert.greeff@eskom.co.za</a>	Cell:	082 784 4374
		Fax:	021 553 4171

### Relevant Municipality with their contact details

Municipality in whose area of jurisdiction the proposed activity will fall:	Cape Town (Blauwberg area)		
Contact person:	Susan Matthyssen		
Postal address:			
Telephone	021 550 1092	Postal code:	
E-mail:	<a href="mailto:susan.matthyssen@capetown.gov.za">susan.matthyssen@capetown.gov.za</a>	Cell:	
		Fax:	021 550 7517

### Property Description

Property location:	North of Melkbosstrand
Farm/Erf name & number including portion	Farm – Duynefontein 34
SG21 Digit code	C0160000000003400000



## Farm - Klein Springfontein 33

Landowners with their contact details			
Landowner:	Eskom		
Contact person:	Gert Greeff		
Postal address:	Private Bag X10,		
	Kernkrag	Postal code:	7441
Telephone:	021 553 2466	Cell:	082 784 4374
E-mail:	gert.greeff@eskom.co.za	Fax:	021 553 4171

### Relevant Municipality with their contact details

Municipality in whose area of jurisdiction the proposed activity will fall:	Cape Town (Blaauwberg area)		
Contact person:	Susan Matthysen		
Postal address:			
		Postal code:	
Telephone	021 550 1092	Cell:	
E-mail:	Susan.matthysen@capetown.gov.za	Fax:	021 550 7517

### Property Description

Property location:	North of Melkbosstrand
Farm/Erf name & number including portion )	Farm - Klein Springfontein 33
SG21 Digit code	C01600000000003300000

## Portion 5 - Farm Witzand no 2

Landowners with their contact details			
Landowner:	Eskom		
Contact person:	Gert Greeff		
Postal address:	Private Bag X10,		
	Kernkrag	Postal code:	7441
Telephone:	021 553 2466	Cell:	082 784 4374
E-mail:	<a href="mailto:gert.greeff@eskom.co.za">gert.greeff@eskom.co.za</a>	Fax:	021 553 4171

### Relevant Municipality with their contact details

Municipality in whose area of jurisdiction the proposed activity will fall:	Cape Town (Blaauwberg area)		
Contact person:	Susan Matthysen		
Postal address:			
		Postal code:	
Telephone	021 550 1092	Cell:	
E-mail:	<a href="mailto:susan.matthysen@capetown.gov.za">susan.matthysen@capetown.gov.za</a>	Fax:	021 550 7517

### Property Description

Property location:	North of Melkbosstrand
Farm/Erf name & number including portion	Portion 5 - Farm Witzand no 2
SG21 Digit code	C0160000000000200005

## Portion 6 - Klein Springfontein 33

Landowners with their contact details			
Landowner:	Eskom		
Contact person:	Gert Greeff		
Postal address:	Private Bag X10,		
	Kernkrag	Postal code:	7441
Telephone:	021 553 2466	Cell:	082 784 4374
E-mail:	<a href="mailto:gert.greeff@eskom.co.za">gert.greeff@eskom.co.za</a>	Fax:	021 553 4171

### Relevant Municipality with their contact details

Municipality in whose area of jurisdiction the proposed activity will fall:	Cape Town (Blaauwberg area)		
Contact person:	Susan Matthysen		
Postal address:			
		Postal code:	
Telephone	021 550 1092	Cell:	
E-mail:	<a href="mailto:susan.matthysen@capetown.gov.za">susan.matthysen@capetown.gov.za</a>	Fax:	021 550 7517

### Property Description

Property location:	North of Melkbosstrand
Farm/Erf name & number including portion )	Portion 6 - Klein Springfontein 33
SG21 Digit code	C01600000000003300006

**BANTAMSKLIP**

## Farm – Buffeljagt 310

Landowners with their contact details			
Landowner:	Eskom		
Contact person:	Gert Greeff		
Postal address:	Private Bag X10,		
	Kemkrag	Postal code:	7441
Telephone:	021 553 2466	Cell:	082 784 4374
E-mail:	<a href="mailto:gert.greeff@eskom.co.za">gert.greeff@eskom.co.za</a>	Fax:	021 553 4171

Relevant Municipality with their contact details			
Municipality in whose area of jurisdiction the proposed activity will fall:	Overberg Municipality		
Contact person:	Riaan Kurchar		
Postal address:	Hermanus		
		Postal code:	
Telephone	028 313 8900	Cell:	
E-mail:	<a href="mailto:riaan@overstrand.gov.za">riaan@overstrand.gov.za</a>	Fax:	

### Property Description

Property location:	East of Pearly Beach – Southern Cape
Farm/Erf name & number including portion	Farm – Buffeljagt 310
SG21 Digit code	C0110000000031000000

## Farm – Buffeljagt 311

Landowners with their contact details			
Landowner:	Government		
Contact person:	Pakama Mlandu		
Postal address:			
Telephone:	021 402 2245		083 661 5839
E-mail:	pakama.mlandu@dpw.gov.za	Fax:	021 425 7470

### Relevant Municipality with their contact details

Municipality in whose area of jurisdiction the proposed activity will fall:	Overberg Municipality		
Contact person:	Riaan Kuchar		
Postal address:	Hermanus		
Telephone	021 313 9800	Postal code:	
E-mail:	riaan@overstrand.gov.za	Cell:	
		Fax:	

### Property Description

Property location:	East of Pearly Beach – Southern Cape
Farm/Erf name & number including portion	Farm – Buffeljagt 311
SG21 Digit code	C0110000000031100000

## Portion 1 – Hagel Kraal 318

Landowners with their contact details			
Landowner:	Government		
Contact person:	Pakama Mlandu		
Postal address:			
Telephone:	021 402 2245	Fax:	083 661 5839
E-mail:	pakama.mlandu@dpw.gov.za	Fax:	021 425 7470

### Relevant Municipality with their contact details

Municipality in whose area of jurisdiction the proposed activity will fall:	Overberg Municipality		
Contact person:	Riaan Kuchar		
Postal address:	Hermanus		
Telephone	021 313 9800	Postal code:	
E-mail:	riaan@overstrand.gov.za	Cell:	
		Fax:	

### Property Description

Property location:	East of Pearly Beach – Southern Cape
Farm/Erf name & number including portion	Portion 1 – Hagel Kraal 318
SG21 Digit code	C0110000000031800001

## Portion 3 – Buffel Jagt 309

Landowners with their contact details			
Landowner:	Eskom		
Contact person:	Gert Greeff		
Postal address:	Private Bag X10,		
	Kernkrag	Postal code:	7441
Telephone:	021 553 2466	Cell:	082 784 4374
E-mail:	gert.greeff@eskom.co.za	Fax:	021 553 4171

### Relevant Municipality with their contact details

Municipality in whose area of jurisdiction the proposed activity will fall:	Overberg Municipality		
Contact person:	Riaan Kuchar		
Postal address:	Hermanus		
		Postal code:	
Telephone	029 313 8900	Cell:	
E-mail:	riaan@overstrand.gov.za	Fax:	

### Property Description

Property location:	East of Pearly Beach – Southern Cape
Farm/Erf name & number including portion	Portion 3 – Buffel Jagt 309
SG21 Digit code	C0110000000030900000



## Portion 6 – Kleyn Hagelkraal 321

Landowners with their contact details			
Landowner:	Government		
Contact person:	Pakama Mlandu		
Postal address:			
Telephone:	021 402 2245		083 661 5839
E-mail:	<a href="mailto:pakama.mlandu@dpw.gov.za">pakama.mlandu@dpw.gov.za</a>	Fax:	021 425 7470

### Relevant Municipality with their contact details

Municipality in whose area of jurisdiction the proposed activity will fall:	Overberg Municipality		
Contact person:	Riaan Kuchar		
Postal address:	Hermanus		
Telephone	021 313 9800	Postal code:	
E-mail:	<a href="mailto:riaan@overstrand.gov.za">riaan@overstrand.gov.za</a>	Cell:	
		Fax:	

### Property Description

Property location:	East of Pearly Beach – Southern Cape		
Farm/Erf name & number including portion	Portion 6 – Kleyn Hagelkraal 321		
SG21 Digit code	C0110000000032100006		

## Portion 19 – Kleyn Hagelkraal 321

Landowners with their contact details			
Landowner:	Government		
Contact person:	Pakama Mlandu		
Postal address:			
Telephone:	021 402 2245		083 661 5839
E-mail:	<a href="mailto:pakama.mlandu@dpw.gov.za">pakama.mlandu@dpw.gov.za</a>	Fax:	021 425 7470

### Relevant Municipality with their contact details

Municipality in whose area of jurisdiction the proposed activity will fall:	Overberg Municipality		
Contact person:	Riaan Kuchar		
Postal address:	Hermanus		
Telephone	021 313 9800	Postal code:	
E-mail:	<a href="mailto:riaan@overstrand.gov.za">riaan@overstrand.gov.za</a>	Cell:	
		Fax:	

### Property Description

Property location:	East of Pearly Beach – Southern Cape		
Farm/Erf name & number including portion	Portion 19 – Kleyn Hagelkraal 321		
SG21 Digit code	C0110000000032100019		

## Remainder of Hagelkraal 318

Landowners with their contact details			
Landowner:	Eskom		
Contact person:	Gert Greeff		
Postal address:	Private Bag X10,		
	Kernkrag	Postal code:	7441
Telephone:	021 553 2466	Cell:	082 784 4374
E-mail:	gert.greeff@eskom.co.za	Fax:	021 553 4171

### Relevant Municipality with their contact details

Municipality in whose area of jurisdiction the proposed activity will fall:	Overberg Municipality		
Contact person:	Riaan Kuchar		
Postal address:	Hermanus		
		Postal code:	
Telephone	028 3138900	Cell:	
E-mail:	riaan@overstrand.gov.za	Fax:	

### Property Description

Property location:	East of Pearly Beach – Southern Cape		
Farm/Erf name & number including portion	Remainder of Hagelkraal 318		
SG21 Digit code	C0110000000031300000		

**THYSPUNT**

## Portion 2 – Langefontein 736

Landowners with their contact details			
Landowner:	Eskom		
Contact person:	Gert Greeff		
Postal address:	Private Bag X10,		
	Kernkrag	Postal code:	7441
Telephone:	021 553 2466	Cell:	082 784 4374
E-mail:	<a href="mailto:gert.greeff@eskom.co.za">gert.greeff@eskom.co.za</a>	Fax:	021 553 4171

### Relevant Municipality with their contact details

Municipality in whose area of jurisdiction the proposed activity will fall:	Kouga Municipality, Eastern Cape Province		
Contact person:	Sunet Maree		
Postal address:	Humansdorp RD		
		Postal code:	
Telephone	024 200 2271	Cell:	
E-mail:	<a href="mailto:planning@ec108.org.za">planning@ec108.org.za</a>	Fax:	

### Property Description

Property location:	East of Oyster Bay
Farm/Erf name & number including portion	Portion 2 – Langefontein 736
SG21 Digit code	C0340000000073600002

## Portion 2 – Welgelegen 735

Landowners with their contact details			
Landowner:	Eskom		
Contact person:	Gert Greeff		
Postal address:	Private Bag X10,		
	Kernkrag	Postal code:	7441
Telephone:	021 553 2466	Cell:	082 784 4374
E-mail:	gert.greeff@eskom.co.za	Fax:	021 553 4171

### Relevant Municipality with their contact details

Municipality in whose area of jurisdiction the proposed activity will fall:	Kouga Municipality, Eastern Cape Province		
Contact person:	Sunet Maree		
Postal address:	Humansdorp RD		
		Postal code:	
Telephone	024 200 2271	Cell:	
E-mail:	planning@ec108.org.za	Fax:	

### Property Description

Property location:	East of Oyster Bay
Farm/Erf name & number including portion	Portion 2 – Welgelegen 735
SG21 Digit code	C03400000000073500002

## Portion 4 – Langefontein 736

Landowners with their contact details			
Landowner:	Eskom		
Contact person:	Gert Greeff		
Postal address:	Private Bag X10,		
	Kernkrag	Postal code:	7441
Telephone:	021 553 2466	Cell:	082 784 4374
E-mail:	<a href="mailto:gert.greeff@eskom.co.za">gert.greeff@eskom.co.za</a>	Fax:	021 553 4171

### Relevant Municipality with their contact details

Municipality in whose area of jurisdiction the proposed activity will fall:	Kouga Municipality, Eastern Cape Province		
Contact person:	Sunet Maree		
Postal address:	Humansdorp RD		
		Postal code:	
Telephone	024 200 2271	Cell:	
E-mail:	<a href="mailto:planning@ec108.org.za">planning@ec108.org.za</a>	Fax:	

### Property Description

Property location:	East of Oyster Bay
Farm/Erf name & number including portion	Portion 4 – Langefontein 736
SG21 Digit code	C03400000000073600004

## Portion 4 Welgelee 743

Landowners with their contact details			
Landowner:	Eskom		
Contact person:	Gert Greeff		
Postal address:	Private Bag X10,		
	Kernkrag	Postal code:	7441
Telephone:	021 553 2466	Cell:	082 784 4374
E-mail:	<a href="mailto:gert.greeff@eskom.co.za">gert.greeff@eskom.co.za</a>	Fax:	021 553 4171

### Relevant Municipality with their contact details

Municipality in whose area of jurisdiction the proposed activity will fall:	Kouga Municipality, Eastern Cape Province		
Contact person:	Sunet Maree		
Postal address:	Humansdorp RD		
		Postal code:	
Telephone	024 200 2271	Cell:	
E-mail:	<a href="mailto:planning@ec108.org.za">planning@ec108.org.za</a>	Fax:	

### Property Description

Property location:	East of Oyster Bay
Farm/Erf name & number including portion	Portion 4 Welgelee 743
SG21 Digit code	C03400000000074300004



## Portion 14 – Welgelegen 735

Landowners with their contact details			
Landowner:	Eskom		
Contact person:	Gert Greeff		
Postal address:	Private Bag X10,		
	Kernkrag	Postal code:	7441
Telephone:	021 553 2466	Cell:	082 784 4374
E-mail:	<a href="mailto:gert.greeff@eskom.co.za">gert.greeff@eskom.co.za</a>	Fax:	021 553 4171

### Relevant Municipality with their contact details

Municipality in whose area of jurisdiction the proposed activity will fall:	Kouga Municipality, Eastern Cape Province		
Contact person:	Sunet Maree		
Postal address:	Humansdorp RD		
		Postal code:	
Telephone	024 200 2271	Cell:	
E-mail:	<a href="mailto:planning@ec108.org.za">planning@ec108.org.za</a>	Fax:	

### Property Description

Property location:	East of Oyster Bay
Farm/Erf name & number including portion	Portion 14 – Welgelegen 735
SG21 Digit code	C03400000000073500014

## Portion 16 – Welgelegen 735

Landowners with their contact details			
Landowner:	Eskom		
Contact person:	Gert Greeff		
Postal address:	Private Bag X10,		
	Kernkrag	Postal code:	7441
Telephone:	021 553 2466	Cell:	082 784 4374
E-mail:	gert.greeff@eskom.co.za	Fax:	021 553 4171

### Relevant Municipality with their contact details

Municipality in whose area of jurisdiction the proposed activity will fall:	Kouga Municipality, Eastern Cape Province		
Contact person:	Sunet Maree		
Postal address:	Humansdorp RD		
		Postal code:	
Telephone	024 200 2271	Cell:	
E-mail:	planning@ec108.org.za	Fax:	

### Property Description

Property location:	East of Oyster Bay
Farm/Erf name & number including portion	Portion 16 – Welgelegen 735
SG21 Digit code	C0340000000073500016

## Farm 741

Landowners with their contact details			
Landowner:	Eskom		
Contact person:	Gert Greeff		
Postal address:	Private Bag X10, Kernkrag		
Telephone:	021 553 2466	Postal code:	7441
E-mail:	<a href="mailto:gert.greeff@eskom.co.za">gert.greeff@eskom.co.za</a>	Cell:	082 784 4374
		Fax:	021 553 4171

### Relevant Municipality with their contact details

Municipality in whose area of jurisdiction the proposed activity will fall:	Kouga Municipality, Eastern Cape Province		
Contact person:	Sunet Maree		
Postal address:	Humansdorp RD		
Telephone:	024 200 2271	Postal code:	
E-mail:	<a href="mailto:planning@ec108.org.za">planning@ec108.org.za</a>	Cell:	
		Fax:	

### Property Description

Property location:	East of Oyster Bay
Farm/Erf name & number including portion	Farm 741
SG21 Digit code	C03400000000074100000

## Farm 824

Landowners with their contact details			
Landowner:	Eskom		
Contact person:	Gert Greeff		
Postal address:	Private Bag X10,		
	Kernkrag	Postal code:	7441
Telephone:	021 553 2466	Cell:	082 784 4374
E-mail:	gert.greeff@eskom.co.za	Fax:	021 553 4171

### Relevant Municipality with their contact details

Municipality in whose area of jurisdiction the proposed activity will fall:	Kouga Municipality, Eastern Cape Province		
Contact person:	Sunet Maree		
Postal address:	Humansdorp RD		
		Postal code:	
Telephone:	024 200 2271	Cell:	
E-mail:	planning@ec108.org.za	Fax:	

### Property Description

Property location:	East of Oyster Bay
Farm/Erf name & number including portion	Farm 824
SG21 Digit code	C0340000000082400000

## Farm 825

Landowners with their contact details			
Landowner:	Eskom		
Contact person:	Gert Greeff		
Postal address:	Private Bag X10,		
	Kernkrag	Postal code:	7441
Telephone:	021 553 2466	Cell:	082 784 4374
E-mail:	gert.greeff@eskom.co.za	Fax:	021 553 4171

### Relevant Municipality with their contact details

Municipality in whose area of jurisdiction the proposed activity will fall:	Kouga Municipality, Eastern Cape Province		
Contact person:	Sunet Maree		
Postal address:	Humansdorp RD		
		Postal code:	
Telephone	024 200 2271	Cell:	
E-mail:	planning@ec108.org.za	Fax:	

### Property Description

Property location:	East of Oyster Bay
Farm/Erf name & number including portion	Farm 825
SG21 Digit code	C03400000000082500000

## Portion 1 of Langefontein 736

Landowners with their contact details			
Landowner:	Eskom		
Contact person:	Gert Greeff		
Postal address:	Private Bag X10,		
	Kernkrag	Postal code:	7441
Telephone:	021 553 2466	Cell:	082 784 4374
E-mail:	<a href="mailto:gert.greeff@eskom.co.za">gert.greeff@eskom.co.za</a>	Fax:	021 553 4171

### Relevant Municipality with their contact details

Municipality in whose area of jurisdiction the proposed activity will fall:	Kouga Municipality, Eastern Cape Province		
Contact person:	Sunet Maree		
Postal address:	Humansdorp RD		
		Postal code:	
Telephone	024 200 2271	Cell:	
E-mail:	<a href="mailto:planning@ec108.org.za">planning@ec108.org.za</a>	Fax:	

### Property Description

Property location:	East of Oyster Bay
Farm/Erf name & number including portion	Portion 1 of Langefontein 736
SG21 Digit code	C0340000000073600001

## Portion 3 – Langefontein 736

Landowners with their contact details			
Landowner:	Eskom		
Contact person:	Gert Greeff		
Postal address:	Private Bag X10, Kernkrag		
Telephone:	021 553 2466	Postal code:	7441
E-mail:	<a href="mailto:gert.greeff@eskom.co.za">gert.greeff@eskom.co.za</a>	Cell:	082 784 4374
		Fax:	021 553 4171

### Relevant Municipality with their contact details

Municipality in whose area of jurisdiction the proposed activity will fall:	Kouga Municipality, Eastern Cape Province		
Contact person:	Sunet Maree		
Postal address:	Humansdorp RD		
Telephone	024 200 2271	Postal code:	
E-mail:	<a href="mailto:planning@ec108.org.za">planning@ec108.org.za</a>	Cell:	
		Fax:	

### Property Description

Property location:	East of Oyster Bay
Farm/Erf name & number including portion	Portion 3 – Langefontein 736
SG21 Digit code	C03400000000073600003

## Portion 6 – Langefontein 736

Landowners with their contact details			
Landowner:	Eskom		
Contact person:	Gert Greeff		
Postal address:	Private Bag X10,		
	Kernkrag	Postal code:	7441
Telephone:	021 553 2466	Cell:	082 784 4374
E-mail:	gert.greeff@eskom.co.za	Fax:	021 553 4171

### Relevant Municipality with their contact details

Municipality in whose area of jurisdiction the proposed activity will fall:	Kouga Municipality, Eastern Cape Province		
Contact person:	Sunet Maree		
Postal address:	Humansdorp RD		
		Postal code:	
Telephone	024 200 2271	Cell:	
E-mail:	planning@ec108.org.za	Fax:	

### Property Description

Property location:	East of Oyster Bay
Farm/Erf name & number including portion	Portion 6 – Langefontein 736
SG21 Digit code	C03400000000073600006



## Portion 7 – Langefontein 736

Landowners with their contact details			
Landowner:	Eskom		
Contact person:	Gert Greeff		
Postal address:	Private Bag X10,		
	Kernkrag	Postal code:	7441
Telephone:	021 553 2466	Cell:	082 784 4374
E-mail:	gert.greeff@eskom.co.za	Fax:	021 553 4171

### Relevant Municipality with their contact details

Municipality in whose area of jurisdiction the proposed activity will fall:	Kouga Municipality, Eastern Cape Province		
Contact person:	Sunet Maree		
Postal address:	Humansdorp RD		
		Postal code:	
Telephone	024 200 2271	Cell:	
E-mail:	planning@ec108.org.za	Fax:	

### Property Description

Property location:	East of Oyster Bay
Farm/Erf name & number including portion	Portion 7 – Langefontein 736
SG21 Digit code	C03400000000073600007

## Portion 8 – Langefontein 736

Landowners with their contact details			
Landowner:	Eskom		
Contact person:	Gert Greeff		
Postal address:	Private Bag X10,		
	Kernkrag	Postal code:	7441
Telephone:	021 553 2466	Cell:	082 784 4374
E-mail:	gert.greeff@eskom.co.za	Fax:	021 553 4171

### Relevant Municipality with their contact details

Municipality in whose area of jurisdiction the proposed activity will fall:	Kouga Municipality, Eastern Cape Province		
Contact person:	Sunet Maree		
Postal address:	Humansdorp RD		
		Postal code:	
Telephone	024 200 2271	Cell:	
E-mail:	planning@ec108.org.za	Fax:	

### Property Description

Property location:	East of Oyster Bay
Farm/Erf name & number including portion	Portion 8 – Langefontein 736
SG21 Digit code	C03400000000073600008

## Portion 9 Buffels Bosch742

<b>Landowners with their contact details</b>			
Landowner:	Eskom		
Contact person:	Gert Greeff		
Postal address:	Private Bag X10,		
	Kernkrag	Postal code:	7441
Telephone:	021 553 2466	Cell:	082 784 4374
E-mail:	<a href="mailto:gert.greeff@eskom.co.za">gert.greeff@eskom.co.za</a>	Fax:	021 553 4171
<b>Relevant Municipality with their contact details</b>			
Municipality in whose area of jurisdiction the proposed activity will fall:	Kouga Municipality, Eastern Cape Province		
Contact person:	Sunet Maree		
Postal address:	Humansdorp RD		
		Postal code:	
Telephone	024 200 2271	Cell:	
E-mail:	<a href="mailto:planning@ec108.org.za">planning@ec108.org.za</a>	Fax:	
<b>Property Description</b>			
Property location:	East of Oyster Bay		
Farm/Erf name & number including portion	Portion 9 Buffels Bosch742		
SG21 Digit code	C0340000000074200009		

## Portion 9 of Langefontein 736

<b>Landowners with their contact details</b>			
Landowner:	Cheatron cc		
Contact person:	Nimrod Van Zyl		
Postal address:			
Telephone:	N/A	Cell:	082 772 9871
E-mail:	N/A	Fax:	N/A

<b>Relevant Municipality with their contact details</b>			
Municipality in whose area of jurisdiction the proposed activity will fall:	Kouga Municipality, Eastern Cape Province		
Contact person:	Sunet Maree		
Postal address:	Humansdorp RD		
Telephone	024 200 2271	Postal code:	
E-mail:	<a href="mailto:planning@ec108.org.za">planning@ec108.org.za</a>	Cell:	
		Fax:	

### Property Description

Property location:	East of Oyster Bay
Farm/Erf name & number including portion	Portion 9 of Langefontein 736
SG21 Digit code	C03400000000073600009

## Portion 9 of Welgelegen 735

<b>Landowners with their contact details</b>			
Landowner:	Cheatron cc		
Contact person:	Nimrod Van Zyl		
Postal address:			
Telephone:	N/A	Cell:	082 772 9871
E-mail:	N/A	Fax:	N/A

<b>Relevant Municipality with their contact details</b>			
Municipality in whose area of jurisdiction the proposed activity will fall:	Kouga Municipality, Eastern Cape Province		
Contact person:	Sunet Maree		
Postal address:	Humansdorp RD		
Telephone	024 200 2271	Postal code:	
E-mail:	<a href="mailto:planning@ec108.org.za">planning@ec108.org.za</a>	Cell:	
		Fax:	

### Property Description

Property location:	East of Oyster Bay
Farm/Erf name & number including portion	Portion 9 of Welgelegen 735
SG21 Digit code	C0340000000073500009

## Portion 10 of Welgelegen 735

<b>Landowners with their contact details</b>			
Landowner:	Private		
Contact person:	Casper Groenewald		
Postal address:			
Telephone:	N/A	Cell:	083 233 0301
E-mail:	N/A	Fax:	N/A

<b>Relevant Municipality with their contact details</b>			
Municipality in whose area of jurisdiction the proposed activity will fall:	Kouga Municipality, Eastern Cape Province		
Contact person:	Sunet Maree		
Postal address:	Humansdorp RD		
Telephone	024 200 2271	Postal code:	
E-mail:	planning@ec108.org.za	Cell:	
		Fax:	

### Property Description

Property location:	East of Oyster Bay
Farm/Erf name & number including portion	Portion 10 of Welgelegen 735
SG21 Digit code	C0340000000073500010

## Portion 16 Buffels Bosch 742

Landowners with their contact details			
Landowner:	Eskom		
Contact person:	Gert Greeff		
Postal address:	Private Bag X10,		
	Kernkrag	Postal code:	7441
Telephone:	021 553 2466	Cell:	082 784 4374
E-mail:	gert.greeff@eskom.co.za	Fax:	021 553 4171

Relevant Municipality with their contact details			
Municipality in whose area of jurisdiction the proposed activity will fall:	Kouga Municipality, Eastern Cape Province		
Contact person:	Sunet Maree		
Postal address:	Humansdorp RD		
		Postal code:	
Telephone:	024 200 2271	Cell:	
E-mail:	planning@ec108.org.za	Fax:	

Property Description	
Property location:	East of Oyster Bay
Farm/Erf name & number including portion	Portion 16 Buffels Bosch 742
SG21 Digit code	C0340000000074200016

## Portion 16 of Welgelegen 735

Landowners with their contact details			
Landowner:	Eskom		
Contact person:	Gert Greeff		
Postal address:	Private Bag X10,		
	Kernkrag	Postal code:	7441
Telephone:	021 553 2466	Cell:	082 784 4374
E-mail:	gert.greeff@eskom.co.za	Fax:	021 553 4171

Relevant Municipality with their contact details			
Municipality in whose area of jurisdiction the proposed activity will fall:	Kouga Municipality, Eastern Cape Province		
Contact person:	Sunet Maree		
Postal address:	Humansdorp RD		
		Postal code:	
Telephone	024 200 2271	Cell:	
E-mail:	planning@ec108.org.za	Fax:	

### Property Description

Property location:	East of Oyster Bay
Farm/Erf name & number including portion	Portion 16 of Welgelegen 735
SG21 Digit code	C0340000000073500016



## Portion 17 Buffels Bosch 742

Landowners with their contact details			
Landowner:	Eskom		
Contact person:	Gert Greeff		
Postal address:	Private Bag X10,		
	Kernkrag	Postal code:	7441
Telephone:	021 553 2466	Cell:	082 784 4374
E-mail:	gert.greeff@eskom.co.za	Fax:	021 553 4171

Relevant Municipality with their contact details			
Municipality in whose area of jurisdiction the proposed activity will fall:	Kouga Municipality, Eastern Cape Province		
Contact person:	Sunet Maree		
Postal address:	Humansdorp RD		
		Postal code:	
Telephone	024 200 2271	Cell:	
E-mail:	planning@ec108.org.za	Fax:	

Property Description	
Property location:	East of Oyster Bay
Farm/Erf name & number including portion	Portion 17 Buffels Bosch 742
SG21 Digit code	C03400000000074200017

## Portion 17 Welgelegen 735

<b>Landowners with their contact details</b>			
Landowner:	Eskom		
Contact person:	Gert Greeff		
Postal address:	Private Bag X10, Kernkrag		
Telephone:	021 553 2466	Postal code:	7441
E-mail:	<a href="mailto:gert.greeff@eskom.co.za">gert.greeff@eskom.co.za</a>	Cell:	082 784 4374
		Fax:	021 553 4171

<b>Relevant Municipality with their contact details</b>			
Municipality in whose area of jurisdiction the proposed activity will fall:	Kouga Municipality, Eastern Cape Province		
Contact person:	Sunet Maree		
Postal address:	Humansdorp RD		
Telephone	024 200 2271	Postal code:	
E-mail:	<a href="mailto:planning@ec108.org.za">planning@ec108.org.za</a>	Cell:	
		Fax:	

### Property Description

Property location:	East of Oyster Bay		
Farm/Erf name & number including portion	Portion 17 Welgelegen 735		
SG21 Digit code	C0340000000073500017		

## Portion 19 of Buffels Bosch 742

<b>Landowners with their contact details</b>			
Landowner:	Private		
Contact person:	Ethel Papenfus		
Postal address:			
Telephone:	N/A	Cell:	082 929 1673
E-mail:	N/A	Fax:	N/A

<b>Relevant Municipality with their contact details</b>			
Municipality in whose area of jurisdiction the proposed activity will fall:	Kouga Municipality, Eastern Cape Province		
Contact person:	Sunet Maree		
Postal address:	Humansdorp RD		
Telephone:	024 200 2271	Postal code:	
E-mail:	planning@ec108.org.za	Cell:	
		Fax:	

<b>Property Description</b>	
Property location:	East of Oyster Bay
Farm/Erf name & number including portion	Portion 19 of Buffels Bosch 742
SG21 Digit code	C0340000000074200019

## Portion Remainder of Welgelee 743

Landowners with their contact details			
Landowner:	Eskom		
Contact person:	Gert Greeff		
Postal address:	Private Bag X10,		
	Kernkrag	Postal code:	7441
Telephone:	021 553 2466	Cell:	082 784 4374
E-mail:	<a href="mailto:gert.greeff@eskom.co.za">gert.greeff@eskom.co.za</a>	Fax:	021 553 4171

Relevant Municipality with their contact details			
Municipality in whose area of jurisdiction the proposed activity will fall:	Kouga Municipality, Eastern Cape Province		
Contact person:	Sunet Maree		
Postal address:	Humansdorp RD		
		Postal code:	
Telephone	024 200 2271	Cell:	
E-mail:	<a href="mailto:planning@ec108.org.za">planning@ec108.org.za</a>	Fax:	

### Property Description

Property location:	East of Oyster Bay
Farm/Erf name & number including portion	Portion Remainder of Welgelee 743
SG21 Digit code	C03400000000074300000

## Portion Remainder 1 of Ongegunde Vryheid 746

<b>Landowners with their contact details</b>			
Landowner:	Eskom		
Contact person:	Gert Greeff		
Postal address:	Private Bag X10,		
	Kernkrag	Postal code:	7441
Telephone:	021 553 2466	Cell:	082 784 4374
E-mail:	gert.greeff@eskom.co.za	Fax:	021 553 4171

<b>Relevant Municipality with their contact details</b>			
Municipality in whose area of jurisdiction the proposed activity will fall:	Kouga Municipality, Eastern Cape Province		
Contact person:	Sunet Maree		
Postal address:	Humansdorp RD		
		Postal code:	
Telephone	024 200 2271	Cell:	
E-mail:	planning@ec108.org.za	Fax:	

### Property Description

Property location:	East of Oyster Bay
Farm/Erf name & number including portion	Portion Remainder 1 of Ongegunde Vryheid 746
SG21 Digit code	C0340000000074600001

**BRAZIL**

## Farm of Brazil 329

Landowners with their contact details			
Landowner:	Government		
Contact person:	N/A		
Postal address:			
Telephone:		Postal code:	
E-mail:		Cell:	
		Fax:	

### Relevant Municipality with their contact details

Municipality in whose area of jurisdiction the proposed activity will fall:	Nama-Khoi Municipality, Namaqualand, Western Cape		
Contact person:	Maureen Auret		
Postal address:			
Telephone:	027-200 2271	Postal code:	
E-mail:		Cell:	
		Fax:	

### Property Description

Property location:			
Farm/Erf name & number including portion	Farm of Brazil 329		
SG21 Digit code	Unknown		

## Farm of Goraap 323

<b>Landowners with their contact details</b>			
Landowner:	De Beers Consolidated Ltd		
Contact person:	Rob Blake		
Postal address:			
Telephone:		Postal code:	
E-mail:	Rob.blake@debeersgroup	Cell:	083 562 9324
		Fax:	027 807 2101

### Relevant Municipality with their contact details

Municipality in whose area of jurisdiction the proposed activity will fall:	Nama-Khoi Municipality, Namaqualand, Western Cape		
Contact person:	Maureen Auret		
Postal address:			
Telephone	027 200 2271	Postal code:	
E-mail:		Cell:	
		Fax:	

### Property Description

Property location:			
Farm/Erf name & number including portion	Farm of Goraap 323		
SG21 Digit code	Unknown		



## Portion Crown Land of farm State Land

Landowners with their contact details			
Landowner:	Government		
Contact person:	Pakama Mlandu		
Postal address:			
Telephone:		Postal code:	
E-mail:	Pakama.mlandu@dpw.gov.za	Cell:	083 661 5839
		Fax:	027 425 7470

### Relevant Municipality with their contact details

Municipality in whose area of jurisdiction the proposed activity will fall:	Nama-Khoi Municipality, Namaqualand, Western Cape		
Contact person:	Maureen Auret		
Postal address:			
Telephone	027 200 2271	Postal code:	
E-mail:		Cell:	
		Fax:	

### Property Description

Property location:	
Farm/Erf name & number including portion	Portion Crown Land of farm State Land
SG21 Digit code	Unknown

## **SKULPFONTEIN**

## Farm of Schulpfontein 742

Landowners with their contact details			
Landowner:	De Beers Consolidated Ltd		
Contact person:	Rob Blake		
Postal address:			
Telephone:		Postal code:	
E-mail:	Rob.blake@debeersgroup	Cell:	083 562 9324
		Fax:	027 807 2101

### Relevant Municipality with their contact details

Municipality in whose area of jurisdiction the proposed activity will fall:	Nama-Khoi Municipality, Namaqualand, Western Cape		
Contact person:	Maureen Auret		
Postal address:			
Telephone	027 200 2271	Postal code:	
E-mail:		Cell:	
		Fax:	

### Property Description

Property location:			
Farm/Erf name & number including portion	Farm of Schulpfontein 742		
SG21 Digit code	Unknown		

## Farm of Zwart Duinen 332

Landowners with their contact details			
Landowner:	De Beers Consolidated Ltd		
Contact person:	Rob Blake		
Postal address:			
Telephone:		Postal code:	
E-mail:	Rob.blake@debeersgroup	Cell:	083 562 9324
		Fax:	027 807 2101

### Relevant Municipality with their contact details

Municipality in whose area of jurisdiction the proposed activity will fall:	Nama-Khoi Municipality, Namaqualand, Western Cape		
Contact person:	Maureen Auret		
Postal address:			
Telephone	027 200 2271	Postal code:	
E-mail:		Cell:	
		Fax:	

### Property Description

Property location:	
Farm/Erf name & number including portion	Farm of Zwart Duinen 332
SG21 Digit code	Unknown

## Portion Crown Land of farm State Land

<b>Landowners with their contact details</b>			
Landowner:	Government		
Contact person:	Pakama Mlandu		
Postal address:			
Telephone:		Postal code:	
E-mail:	Pakama.mlandu@dpw.gov.za	Cell:	083 661 5839
		Fax:	027 425 7470

### Relevant Municipality with their contact details

Municipality in whose area of jurisdiction the proposed activity will fall:	Nama-Khoi Municipality, Namaqualand, Western Cape		
Contact person:	Maureen Auret		
Postal address:			
Telephone	027 200 2271	Postal code:	
E-mail:		Cell:	
		Fax:	

### Property Description

Property location:			
Farm/Erf name & number including portion	Portion Crown Land of farm State Land		
SG21 Digit code	Unknown		

## **Appendix F: List of Nearest Towns**

**LIST OF NEAREST TOWNS TO EACH POTENTIAL SITE**

<b>Koeberg</b>	<b>Bantamklip</b>	<b>Thyspunt</b>	<b>Brazil</b>	<b>Skulpfontein</b>
Duynfontein (south)	Soetfontein (east)	Thysbaai	Spioenkop (north east)	Geelduine (west)
Van Riebeeckstrand (south)	Soetfontein Nature Reserve (east)	Langfontein (northwest)	Roovlei (east)	Noopduine (west)
Melkbosstrand (south)	Pearly Beach (North)	White point (west)	Jakkalsbay (west)	Heidons (immediate east)
Blouberg nature reserve (south)	Pearly Beach Nature Reserve(northwest)	Welgelegen (North)	Melkbospunt (west)	Kanniekop (south west)
Antiantic Beach Golf estate (south)	Hagelkraal (east)	Buffels Bosch (Northeast)	Hondevlei (north)	Zoutpan (south)
Koeberg nature reserve (north)	Waterford (east)	Oyster bay (north west)	Sasmonsbak (south east)	
Klein Springfontein (north)	Shell point (south)	Grass ridge (north west)	Gorrap (northwest)	
Kleine Zoute river (south)	Buffeljagt (south)	Penny sands (north)	Swaartstraat baai (southwest)	
Brakfontein (northwest)	Little paradise (further north)	Benledi (north)	Thys se baai (west)	
	Soetfontein (east)	Gegende Vryheid (east)		