













Eskom Proposed Nuclear-1 Power Station and Associated Infrastructure: High sensitivity features on Bantamsklip site

- | | | |
|---|--|--|
|  Affected portion of the road |  EIA corridor |  Invertebrate Fauna |
|  800m road buffer |  Vegetation |  Wetlands |
|  Least sensitive area |  Heritage | Geotechnical and seismology not significant |
|  HVY corridor |  Vertebrate fauna | |



1:50000