




EIA FOR THE PROPOSED CONSTRUCTION OF THE KUSILE RAILWAY LINE AND ASSOCIATED INFRASTRUCTURE



Indicates the location of site notices placed

Item	Description of the location of notice	Picture/photo
1.1	Main access road to Kusile power station.	
1.2	Farm road going north from the R104 situated east of the proposed railway route. This road only has this one access point to the R104.	
1.3	Farm road running almost parallel next to the existing railway line.	

EIA FOR THE PROPOSED CONSTRUCTION OF THE KUSILE RAILWAY LINE AND ASSOCIATED INFRASTRUCTURE

Item	Description of the location of notice	Picture/photo
1.4	Farm road going north from the R104 situated west of the proposed railway route. All the small holdings on this road only have this one access point to the R104.	
1.5	Bossemanskraal farm road going south from the N4 at the Bossemanskraal/Wilgerivier off-ramp west of the three alternatives.	
1.6	Farm road going over the N4 at the same spot where the proposed railway line will cross the N4 connecting the R104 with the farms south of the N4.	

EIA FOR THE PROPOSED CONSTRUCTION OF THE KUSILE RAILWAY LINE AND ASSOCIATED INFRASTRUCTURE

Item	Description of the location of notice	Picture/photo
1.7	Farm road south of the N4 running to the east of alternatives 1 and 3.	
1.8	Farm road going east from the Bossemanskraal farm road crossing alternative 2.	

EIA FOR THE PROPOSED CONSTRUCTION OF THE KUSILE RAILWAY LINE AND ASSOCIATED INFRASTRUCTURE