










# Anderson Dinaledi Transmission Line

## Site Layout Plan



### Legend

400kV Transmission Line

-  Central Route
-  Eastern Route
-  Eastern Route Deviation
-  Western Route
-  Western Route - Western Deviation
-  Western Route - Eastern Deviation
-  Western Route - Southern Deviation
-  AD\_EIA\_1KmCorridors\_Aug2012
-  Anderson\_New\_SiteGG



Scale 1:87490

