

Appendix B: Site Photographs



Figure 1: A map showing the points where photographs were taken in each of the major compass directions.

Site Photographs:

Point A:




Figure 2: A view from point A (see map) in each of the major directions

Point B:




Figure 3: A view from point B (see map) in each of the major directions

Point C:




Figure 4: A view from point C (see map) in each of the major directions

Point D:




Figure 5: A view from point D (see map) in each of the major directions

Point E:



Figure 6: A view from point E (see map) in each of the major directions

Point F:



Figure 7: A view from point F (see map) in each of the major directions

Point G:



Figure 8: A view from point G (see map) in each of the major directions

Rocky outcrop:




Figure 9: A view of the rocky outcrop

Seasonal dam:



Figure 10: A view of the seasonal dam