

**ENVIRONMENTAL IMPACT ASSESSMENT  
FOR ESKOM'S NORTHERN KWAZULU-NATAL  
STRENGTHENING PROJECT**

**NORMANDIE-IPHIVA 400 KV**

**DRAFT SCOPING REPORT - AUGUST 2017**



# ESKOM'S NORTHERN KWAZULU-NATAL STRENGTHENING PROJECT

## ENVIRONMENTAL IMPACT ASSESSMENT:

### NORMANDIE-IPHIVA 400kV POWERLINE

#### DRAFT SCOPING REPORT

**Title:** Draft Scoping Report for Eskom's Northern KwaZulu-Natal Strengthening Project: Normandie – Iphiva 400 kV Powerline

**Main Author:** T Calmeyer

**Specialists:** B Shinga (Public Participation), I Aucamp (Social), S Aucamp (Social), J Piesanie (Heritage Resources), J Nel (Heritage), J Goosen (Visual), R Greffrath (Fauna and Flora), D Otto (Fauna and Flora), P Patton (Avifauna), F Botha (Soils and Agricultural potential), A Rowe (Soils and Agricultural potential), C Rowe (Wetlands), and D Dyason (Economic).

**Reviewed by:** D Esterhuizen and S O'Beirn

**Project Name:** Eskom's Northern KwaZulu-Natal Strengthening Project: Normandie-Iphiva 400 kV Transmission powerline


**Status of report:** Draft

**NAKO ILISO Project Number** 1600048

**Date:** August 2017

NAKO ILISO

Approved for NAKO ILISO by:

PP 

Mr Clint Koopman

Director

EIA for Eskom's Northern KZN Strengthening Project: Normandie-Iphiva 400kV Powerline	Draft Scoping Report	Status: For Approval
Owner: NAKO ILISO (Terry Calmeyer)	Page ii	Date: August 2017

## PURPOSE OF THE DRAFT SCOPING REPORT

Eskom Holdings SOC Limited (Eskom) has commissioned an Environmental Impact Assessment (EIA) to investigate the potential environmental impacts of the proposed project to integrate the 150 km Normandie-Iphiva 400 kV Transmission powerline into the new Iphiva 400/132 kV Main Transmission Substation (MTS) near the town of Mkuze in KwaZulu-Natal (KZN). This is one component of a larger project to strengthen the supply of electricity to northern KZN. The other three components of the larger scheme includes the new Iphiva 400/132 kV MTS, the 120 km Iphiva-Duma 400 kV Transmission powerline and the 165 km of 132 kV Distribution powerlines that will link into the Iphiva MTS. The EIA is being undertaken by NAKO ILISO as an independent Environmental Assessment Practitioner (EAP), and is being done in terms of the National Environmental Management Act (Act 107 of 1998) (NEMA), in particular Regulations GN. R982, R983, R984 and R985 promulgated in December 2014, as amended.

This Scoping Report deals with the Normandie-Iphiva 400 kV Transmission powerline. Separate applications and reports have been prepared for the MTS and other powerlines.

The environmental studies are required to address the potential impacts associated with the proposed project, and provide an assessment of the project in terms of the biophysical, social and economic environments. It is this assessment, which aids both the environmental authorities (in this case the national Department of Environmental Affairs (DEA)) and the proponent (i.e. Eskom) in making decisions regarding the future of the project.

An important phase of an EIA is Scoping. This is the phase during which issues and concerns are identified in order to focus the specialist studies and to provide a framework within which the assessment is to be undertaken.

In keeping with environmental legislation, it is the responsibility of the EAP to ensure that the public is provided the opportunity to participate meaningfully in the environmental investigation process. This includes identification of issues and review of reports. Accordingly, Interested and Affected Parties (I&APs) have been invited to review the Draft Scoping Report (DSR) to verify that their contributions are captured and correctly understood. Issues raised by I&APs have been used, together with issues identified by the specialists, to define the terms of reference for the Specialist Studies to be undertaken in the detailed Impact Assessment Phase. The public will also have the opportunity to review the draft EIA Report and Specialist Studies Reports.

EIA for Eskom's Northern KZN Strengthening Project: Normandie-Iphiva 400 kV powerline	Draft Scoping Report	Status: Final
Owner: NAKO ILISO (Terry Calmeyer)	Page iii	Date: August 2017

The comments received during this period will be incorporated into the Final Scoping Report, and submitted to the DEA who will consider the scope to be covered by the Specialist Studies, after which these studies will proceed as part of the detailed Impact Assessment Phase.

### DRAFT SCOPING REPORT DISTRIBUTION

The DSR will be distributed to key stakeholders and left in the following public places in the project area from 31 August to 2 October 2017:

Area	Venue	Address	Contact Details
Piet Retief	Piet Retief Public Library	Cnr Market and Retief Street Piet Retief, 2380	Tel: 017 826 8153
Pongola	Pongola Public Library	61 Martin St, Pongola, 3170	Tel: 034 413 1540
Mkhuze	Ghost Mountain Inn	Fish Eagle Street, Mkuze	Tel: 035 573 1025
Hluhluwe	Hluhluwe Public Library	163 Zebra Street, Hluhluwe	Tel: 035 562 0040

### KEY STAKEHOLDER MEETINGS

The DSR will be presented at key stakeholder and authorities meetings as listed in the table below:

AREA	DATE	VENUES	DATE & TIME
Pongola	Tuesday, 19 September 2017	Pongola Country Club	10H00 – 12H00
Mkhuze	Wednesday, 20 September 2017	Ghost Mountain Inn	10H00 – 12H00

Advertisements announcing the availability of the DSR were placed in the following newspapers:

Newspaper	Geographics	Language	Areas covered	Insertion Date
The Mercury	Regional	English	Mkhuze, Pongola, Paulpietersburg, Duma and Vryheid	04 September 2017
Excelsior News	Local	English	Piet Retief	01 September 2017
Isolezwe	Regional	Zulu	Northern KwaZulu-Natal	04 September 2017
Ilanga	Regional	Zulu	Northern KwaZulu-Natal	05 September 2017

The DSR has also been placed on the NAKO ILISO website [www.iliso.com](http://www.iliso.com).

EIA for Eskom's Northern KZN Strengthening Project: Normandie-Iphiva 400 kV powerline	Draft Scoping Report	Status: Final
Owner: NAKO ILISO (Terry Calmeyer)	Page iv	Date: August 2017

**APPRECIATION TO INTERESTED AND AFFECTED PARTIES  
FOR THEIR PARTICIPATION**

The EIA Team would like to express its sincere thanks and appreciation to all stakeholders that have registered as I&APs, attended meetings and provided input and comments by other means.

EIA for Eskom's Northern KZN Strengthening Project: Normandie-Iphiva 400 kV powerline	Draft Scoping Report	Status: Final
Owner: NAKO ILISO (Terry Calmeyer)	<b>Page v</b>	Date: August 2017

# ESKOM'S NORTHERN KWAZULU-NATAL STRENGTHENING PROJECT

## ENVIRONMENTAL IMPACT ASSESSMENT:

### NORMANDIE-IPHIVA 400kV POWERLINE

#### DRAFT SCOPING REPORT

**Title:** Draft Scoping Report for Eskom's Northern KwaZulu-Natal Strengthening Project: Normandie – Iphiva 400 kV Powerline

**Main Author:** T Calmeyer

**Specialists:** B Shinga (Public Participation), I Aucamp (Social), S Aucamp (Social), J Piesanie (Heritage Resources), J Nel (Heritage), J Goosen (Visual), R Greffrath (Fauna and Flora), D Otto (Fauna and Flora), P Patton (Avifauna), F Botha (Soils and Agricultural potential), A Rowe (Soils and Agricultural potential), C Rowe (Wetlands), and D Dyason (Economic).

**Reviewed by:** D Esterhuizen and S O'Beirn

**Project Name:** Eskom's Northern KwaZulu-Natal Strengthening Project: Normandie-Iphiva 400 kV Transmission powerline


**Status of report:** Draft

**NAKO ILISO Project Number** 1600048

**Date:** August 2017

#### NAKO ILISO

Approved for NAKO ILISO by:

PP 

Mr Clint Koopman

Director

EIA for Eskom's Northern KZN Strengthening Project: Normandie-Iphiva 400kV Powerline	Draft Scoping Report	Status: For Approval
Owner: NAKO ILISO (Terry Calmeyer)	Page ii	Date: August 2017

**ESKOM’S NORTHERN KWAZULU-NATAL STRENGTHENING PPROJECT**

**ENVIRONMENTAL IMPACT ASSESSMENT:**

**NORMANDIE-IPHIVA 400 kV TRANSMISSION POWERLINE**

**DRAFT SCOPING REPORT**

**EXECUTIVE SUMMARY**

**Background**

*ESKOM Holdings SOC Ltd (Eskom) has commissioned a project to strengthen the supply of electricity in northern KwaZulu-Natal (KZN). NAKO ILISO has been appointed to undertake an Environmental Impact Assessment (EIA) to support an application for Environmental Authorisation.*

*The project has been divided into the following four components, each of which has an application:*

- *Iphiva Main Transmission Substation (MTS);*
- *Normandie-Iphiva 400 kV Transmission Powerline;*
- *Iphiva-Duma 400 kV Transmission Powerline; and*
- *132 kV Distribution Powerlines.*

*This report documents the process and findings of the scoping phase of the EIA for the proposed new Normandie-Iphiva 400 kV Transmission Powerline, and presents a Plan of Study (PoS) for the Impact Assessment phase of the project. This report will be subject to a public comment period after which it will be finalised and submitted to the competent authority for review.*

**Need for the project**

*The northern KZN network is currently fed at 132 kV by the Normandie and Impala MTSS. The major load centres are Pongola and the Makhatini Flats. The Normandie MTS is situated approximately 160 km north of Pongola and the Impala MTS is situated approximately 180 km south of the Makhatini Flats. High voltage drops are experienced in the 132 kV network and further increase in demand will lead to unacceptable voltage levels. Outage of a major 132 kV line could lead to voltage collapse, this hampers maintenance and refurbishment of the remaining network.*

**Project Description**

*In order to strengthen and alleviate current and future network constraints in northern KZN, it is proposed that the Iphiva 400/132 kV MTS be introduced in the area, which will de-load the main sub-transmission network and improve the voltage regulation in the area. The Iphiva MTS will be integrated with the existing electricity network by 400 kV Transmission powerlines to Normandie and Duma Substations, and approximately 165 km of 132 kV Distribution powerlines. The focus of this application for environmental authorisation will be on the Normandie-Iphiva 400 Kv*

EIA for Eskom’s Northern KZN Strengthening Project: Normandie-Iphiva 400 kV Powerline	Draft Scoping Report	Status: Final
Owner: NAKO ILISO (Terry Calmeyer)	Page vii	Date: August 2017

*Transmission powerline linking the Normandie Substation in the north with the new Iphiva Substation.*

### **Listed Activities**

*The proposed project triggers several activities listed in the National Environmental Management Act (No 107 of 1998) (NEMA) EIA Regulations, as amended, as requiring environmental authorisation before they can commence. The purpose of this study is to undertake an EIA process, with associated Public Participation Process (PPP) and specialist studies, to enable the competent authority to decide whether the project should go ahead or not, and if so, then on what conditions.*

### **Receiving Environment**

*The receiving environment is mostly located in the KZN Province, with a small portion located in the Mpumalanga Province. The description below refers to the larger study area that encompasses the proposed substation and other powerlines that are subjects of separate Scoping Reports.*

*The climate of the area is typified by warm to hot summers, high evaporation, dry warm winters and a mean annual rainfall between 495 and 1 560 mm. Average rainfall is higher in the west and decreases gradually to the east. The dominant landscape features are valley slopes to undulating hills and flat plains with a network of trailing rivers and smaller streams. The northern and central parts of the study area are more mountainous and have extreme topographical features.*

*The region is well known for its large wetlands, river systems, grassland hills, bushveld and diverse micro-habitats. The study area falls within the Maputaland-Pondoland-Albany hotspot, which is rich in floral diversity and is part of the Maputaland Centre of Plant Endemism. 58 of Southern Africa's endemic and near endemic avifaunal species are found within the project area.*

*There are only a few large towns, namely Mkhuze and Pongola, in the area. The rest of the area consists of settlements in areas under traditional leadership, commercial farms as well as game reserves. The land under traditional management belongs to the Ingonyama Trust. Settlement patterns are scattered. Dwellings consist mostly of brick or traditional structures. Most people have isiZulu as home language.*

*Basic and social infrastructure is limited and does not meet the needs of the entire population in the area. Municipalities in the area are faced with challenges that urban municipalities do not have. The settlement patterns make it extremely challenging to provide infrastructure such as piped water and sanitation. Road infrastructure in general needs some upgrading and the conditions of the roads make it challenging to reach the communities that need to be served. As there are few employment opportunities in these areas, many males have migrated to urban areas in search of employment, resulting in a community that stays behind with more females than males, as well as a very young population group. Other challenges include poverty, unemployment, illiteracy and skills levels and crime. Subsistence farming is a very important livelihood strategy and informal trading plays a much greater role in survival than in urban areas.*

EIA for Eskom's Northern KZN Strengthening Project: Normandie-Iphiva 400 kV Powerline	Draft Scoping Report	Status: Final
Owner: NAKO ILISO (Terry Calmeyer)	Page viii	Date: August 2017



Most of the municipal areas have shown an increase both in the number of people as well as the number of households. In most areas the household sizes have decreased. This can be due to children leaving their parents' house to stay on their own and start families of their own.

In terms of commercial farming, sugar cane and forestry are concerns when it comes to the presence of powerlines. Sugar cane needs to be burnt, and as such cannot always be planted below powerlines. Although there are other methods to harvest sugar cane under powerlines, these are more expensive and labour intensive. Fire is a risk for forestry, and a spark or a snapped powerline could cause extensive damage.

### **Alternatives**

Eskom and the Environmental Assessment Practitioner (EAP), in consultation with specialists and Interested and Affected Parties (I&APs) identified four technically possible 2 km wide corridors within which a 55 m servitude to construct the 400 kV line could be acquired for the Normandie-Iphiva Transmission powerline. Sections of the corridors that were found to have significant impacts were discarded, leaving N-I 2 and N-I 3, which the EAP recommends be further assessed in the specialist studies and Impact Assessment phase of the project.

### **Public Participation in the Scoping Phase**

Public participation is an important aspect of any EIA, with the objective to assist stakeholders to table issues of concern, suggestions for enhanced benefits and to comment on the findings of the EIA. The PPP is designed to provide sufficient and accessible information to I&APs in an objective manner.

An I&AP database has been established to record the details of stakeholders that wish to register for the project. Key stakeholders have been identified and notified of the project and their opportunities to participate. A Background Information Document (BID) was compiled and distributed to all registered I&APs and at meetings. Newspaper advertisements were placed in three newspapers in English and isiZulu. Onsite notices were erected at seventeen locations in the study area. Meetings were held with Key Stakeholders and Authorities at four venues in the study area, in order to present the proposed project to them, and give them an opportunity to raise any concerns that they might have. Similar meetings, in isiZulu, took place with each of the 31 Traditional Councils in the study area. Focus Group Meetings (FGMs) with Ezemvelo KZN Wildlife and the alternative substation sites landowners also took place. All comments made have been captured in a Comments and Responses Report.

This draft report is now available for a 30-day public comment period. All comments received will be considered and the report will be finalised for submission to the competent authority.

### **Key Issues**

The following key issues have been identified:

EIA for Eskom's Northern KZN Strengthening Project: Normandie-Iphiva 400 kV Powerline	Draft Scoping Report	Status: Final
Owner: NAKO ILISO (Terry Calmeyer)	Page ix	Date: August 2017

- Impacts on areas protected by National and Provincial legislation resulting in loss of plants and animals of conservation value and a loss in the income from and value of the facilities, primarily due to visual impacts;
- Impacts on the rich and diverse fauna and flora (specifically large birds);
- Impacts on landuse, particularly for sugar cane farmers;
- Impacts on Heritage Resources;
- Social impacts;
- Impacts on the biophysical environment resulting from access roads;
- Construction Impacts;
- Cumulative impacts; and
- Costs to Eskom.

### **Plan of Study for Environmental Impact Assessment**

For this project, authorisation of corridors (approximately 2 km wide) within which a servitude for the powerlines can be acquired will be applied for. The approach of this study is to avoid environmental impacts by identifying a corridor for the powerline within which the powerline can be constructed that will have the least impacts on the environment (biophysical, socio-economic and heritage).

The EIA will build on the Scoping report and, with input from specialist, will focus on assessing the key impacts, determining their significance, and recommending appropriate measures to mitigate negative impacts and enhance benefits. The contents of the EIA Report will be as prescribed in the EIA Regulations, 2014.

Some of the key issues identified during the Scoping Phase will require further investigation by appropriately qualified and experienced specialists. The specialist studies to be undertaken during the EIA phase are summarised below. These studies will be synthesised and integrated into the overall impact assessment (full specialist reports will be included as appendices to the EIA Report), and recommendations for mitigation will be included in the Environmental Management Programme (EMPr). The contents of all specialist reports will include information as prescribed in the EIA Regulations, 2014, as amended.

An ecological assessment of the local **flora and fauna** (plant and animal) communities associated with the proposed powerline corridors will be undertaken to determine the current state. Information generated from this survey will be used to assess the impacts that the construction, operational and decommissioning activities will have on this environment. An assessment of the impacts associated with various activities on the health of the flora and fauna species or assemblages will be undertaken; and measures that should be included in the EMPr to prevent or limit impacts to flora and fauna species or assemblages will be recommended.

Impacts on **birds** that could be associated with a project of this nature include: collision of birds with the overhead cables; electrocution; destruction of habitat; and disturbance of birds. Collisions

EIA for Eskom's Northern KZN Strengthening Project: Normandie-Iphiva 400 kV Powerline	Draft Scoping Report	Status: Final
Owner: NAKO ILISO (Terry Calmeyer)	Page x	Date: August 2017

are the biggest potential risk to avifauna, while habitat destruction is also expected to be an important impact of this project.

In the **avi-fauna** specialist study, data from a desktop level will be examined to determine the location and abundance of powerline sensitive Red Data Listed species as well as potentially “powerline sensitive” species in the study area. A desk top examination, using Google Earth imagery will be done to compare the alternatives. The area will be visited in the summer months, and traversed by vehicle and on foot to obtain a first-hand understanding of the proposed corridors, habitat and avifauna, and to determine which bird micro-habitats are present and relevant to the study. This will involve driving the study area, taking photographs, and walking certain accessible areas, to see as much as possible of the proposed routes for the powerline. The impacts of the proposed powerline on avifauna will be predicted on the basis of experience in gathering and analysing data on avifaunal impacts with powerlines. Recommended mitigation measures for significant impacts will be proposed.

A thorough assessment of **wetlands** associated with the substation sites will be undertaken, while only a preliminary desktop assessment of wetlands associated with the powerlines will be done. The objectives of the Wetlands Impact Assessment include delineation of wetland boundaries on the possible substation sites; assessment of wetland baseline integrity and functionality; assessment of the potential impacts of the proposed development on wetlands; guidance on placement of infrastructure to ensure a no-nett-loss of wetlands; and to prescribe mitigation and management measures.

The **soil** specialist will undertake a soil survey for the 2 km wide corridors. Limited actual soil samples will be taken for the powerline corridors. Land capability and land use will be assessed. Agricultural activities (like crop, pasture, or natural field) will be noted. Google Earth images of the corridors will be used as bases to determine fields with agricultural activities. Interpretations will be based on field survey data and site specific requirements. The classic concepts of land capability, as established by Klingebiel and Montgomery (1961) will be used as far as possible.

The **Heritage** Impact Assessment (HIA) will comply with Section 38(3) of the National Heritage Resources Act (No. 25 of 1999) (NHRA). The Heritage Resources Agencies will be furnished with information on identified heritage resources; assessments of the Cultural Significance of identified heritage resources; assessment of identified heritage impacts; evaluation of heritage impacts relative to the socio-economic benefits of the project; consideration of alternatives; recommended management or mitigation measures; any limitations or conditions of the development; and the general protection applicable in terms of the National Heritage Resources Agency (NHRA) and the KwaZulu-Natal Heritage Agency (KZNHA). The HIA will consider archaeology, palaeontology, meteorites, battlefields, rock art, historic fortifications, public monuments and memorials, burial grounds and graves, heritage landmarks, provincial landmarks and structures.

The **visual** specialist study will define the spatial context of influence of the proposed project in terms of the visibility of the overhead Transmission powerline, and to identify potential sensitive

EIA for Eskom's Northern KZN Strengthening Project: Normandie-Iphiva 400 kV Powerline	Draft Scoping Report	Status: Final
Owner: NAKO ILISO (Terry Calmeyer)	Page xi	Date: August 2017

receptor locations. The development is expected to result in moderate to high visual impacts, which will require a Level 4 visual assessment as described in the Guideline for Involving Visual and Aesthetic Specialist on EIA Processes (Oberholzer, 2005). A site visit will be undertaken. The landscape will be mapped using Geographic Information System (GIS) technology. The physical and technical characteristics of the project components will be described and illustrated. The visual resource (landscape character, landscape quality, sense of place and visual receptors) will be described; and the information will be depicted by maps. Critical areas will be highlighted. Analysis of the proposed development in terms of the criteria such as visual intrusion, visibility, visual exposure, visual absorption capacity and viewer sensitivity to determine the intensity of the impact will be undertaken. A 3D GIS terrain model will be used to assess the visibility of the infrastructure as a whole, or parts thereof, from significant viewpoints within the viewshed. Emphasis will be placed on potential visual receptors and critical views towards the proposed development. Photographs and a GPS will be used to record relevant geographical locations within the vicinity of the corridors. Unique viewpoints will be selected according to land uses and different landscape characteristics. The impact significance will be determined by synthesising the assessment criteria. Recommend mitigation measures to reduce the potential negative impacts; and photomontages will be used to compare the existing views with the probable effect of the proposed infrastructure.

Demographic, economic, geographic, institutional, legal, emancipatory, empowerment, and socio-cultural processes will be investigated in the **Social Impact Assessment**: Health and social well-being, quality of the living environment, material well-being, cultural impact, family and community impacts, institutional, legal, political and equity impacts, and gender impacts will be investigated. Fieldwork will be conducted to obtain additional information and to communicate with key stakeholders. Methodologies will include in-depth interviews, participatory rural appraisal, in-the-moment discussion groups, focus groups and immersions. Field notes will be kept of all interviews and focus groups. The final report will focus on current conditions, providing baseline data. Each category will discuss the current state of affairs, but also investigate the possible impacts that might occur in future. The impacts identified in this scoping report will be revisited and rated accordingly. New impacts that have not been identified will be added to the report. Recommendations for mitigation will be made at the end of the report.

One of the key issues that landowners affected by the proposed project have raised is the impact on the eco-tourism activities and knock-on effects including decline in property values, loss of jobs, and reduced budgets for conservation of animals. The socio-economic specialist study only allowed for this to be assessed on a qualitative level. Interaction with the landowners has highlighted that the project could be opposed should this aspect not be adequately addressed. The inclusion of a more detailed **economic assessment** has therefore been commissioned. The assessment will consider area of influence for a specific impact as well as a regional / national impact. The site specific analysis will have a strong focus on the site and immediate surroundings which depends on existing land uses, sense of place aspects and local development opportunities. The regional / national impact is quantified through the use of econometric modelling and multipliers and indicate the value of the investment through gross value added (GVA), employment creation business sales, etc. as a result of the project.

EIA for Eskom's Northern KZN Strengthening Project: Normandie-Iphiva 400 kV Powerline	Draft Scoping Report	Status: Final
Owner: NAKO ILISO (Terry Calmeyer)	Page xii	Date: August 2017

### **Conclusion and Recommendation**

*The EAP recommends that this Scoping Report be accepted by the competent authority and that the Impact Assessment Phase of the EIA proceeds according to the Plan of Study presented.*

EIA for Eskom's Northern KZN Strengthening Project: Normandie-Iphiva 400 kV Powerline	Draft Scoping Report	Status: Final
Owner: NAKO ILISO (Terry Calmeyer)	Page xiii	Date: August 2017

**ESKOM’S NORTHERN KWAZULU-NATAL STRENGTHENING PROJECT**

**ENVIRONMENTAL IMPACT ASSESSMENT**

**NORMANDIE-IPHIVA 400 kV TRANSMISSION POWERLINE**

**DRAFT SCOPING REPORT**

**TABLE OF CONTENTS**

**1. INTRODUCTION ..... 1-1**

1.1 BACKGROUND..... 1-1

1.2 PURPOSE OF THIS STUDY ..... 1-1

1.3 OBJECTIVES OF THIS REPORT ..... 1-2

1.4 DETAILS OF THE APPLICANT ..... 1-2

1.5 DETAILS OF THE ENVIRONMENTAL ASSESSMENT PRACTITIONER ..... 1-2

1.6 STRUCTURE OF THIS REPORT..... 1-2

1.7 COMPLIANCE WITH THE EIA REGULATIONS..... 1-3

**2. LOCATION OF THE PROJECT..... 2-1**

**3. PROJECT DESCRIPTION ..... 3-1**

3.1 OVERVIEW OF THE ELECTRICAL NETWORK ..... 3-1

3.2 LISTED ACTIVITIES TRIGGERED BY THE PROPOSED 400 kV TRANSMISSION POWERLINE ..... 3-2

3.3 DESCRIPTION OF THE PROPOSED 400 kV TRANSMISSION POWERLINE ..... 3-3

3.4 CONSTRUCTION PROCESS ..... 3-8

3.5 OPERATION AND MAINTENANCE ..... 3-9

**4. POLICY AND LEGISLATIVE CONTEXT..... 4-1**

4.1 LEGISLATION APPLICABLE TO THIS EIA..... 4-2

4.2 GUIDELINES CONSIDERED..... 4-10

4.3 NATIONAL AND INTERNATIONAL STANDARDS ..... 4-10

4.3.1 ISO 26000:2010/SANS 26000:2010..... 4-10

4.3.2 International Social Performance Standards/Initiatives..... 4-11

**5. NEED AND DESIRABILITY ..... 5-1**

5.1 GENERAL PURPOSE AND REQUIREMENT FOR THE PROJECT ..... 5-1

5.2 STRATEGIC AND STATUTORY CONTEXT FOR THE CONSIDERATION OF NEED AND DESIRABILITY ..... 5-1

5.2.1 National Development Plan ..... 5-6

EIA for Eskom’s Northern KZN Strengthening Project: Normandie-Iphiva 400 kV Powerline	Draft Scoping Report	Status: Final
Owner: NAKO ILISO (Terry Calmeyer)	Page xiv	Date: August 2017

5.2.2	<i>Sustainable Development Goals</i> .....	5-7
5.2.3	<i>Strategic Environmental Assessment for Electricity Grid Infrastructure</i> .....	5-7
5.2.4	<i>Provincial Growth and Development Strategies</i> .....	5-8
5.2.5	<i>Integrated Development Plans</i> .....	5-9
<b>6.</b>	<b>ALTERNATIVES</b> .....	<b>6-10</b>
6.1	NO PROJECT ALTERNATIVE .....	6-10
6.2	CORRIDOR ALTERNATIVES .....	6-11
6.2.1	<i>Section A-B</i> .....	6-11
6.2.2	<i>Section B-C</i> .....	6-13
6.2.3	<i>Section C-D</i> .....	6-14
6.2.4	<i>Section B-F</i> .....	6-14
6.2.5	<i>Section F-G</i> .....	6-14
6.2.6	<i>Section G-D</i> .....	6-14
6.2.7	<i>Section A-E</i> .....	6-14
6.2.8	<i>Section E-F</i> .....	6-16
6.2.9	<i>Section E-G</i> .....	6-16
6.2.10	<i>Ecological sensitivity rating</i> .....	6-18
6.2.11	<i>Important Bird Areas</i> .....	6-18
6.2.12	<i>Heritage</i> .....	6-20
6.2.13	<i>Wetlands</i> .....	6-20
6.2.14	<i>Ranking of alternative Normandie-Iphiva Corridors</i> .....	6-21
6.3	UNDERGROUND POWERLINES .....	6-26
6.4	MULTI CIRCUIT TOWERS .....	6-26
<b>7.</b>	<b>PUBLIC PARTICIPATION</b> .....	<b>7-1</b>
7.1	LEGAL REQUIREMENTS .....	7-1
7.2	SERVITUDE NEGOTIATION AND THE EIA PROCESS .....	7-2
7.2.1	<i>Servitude Negotiation and the EIA Process</i> .....	7-2
7.2.2	<i>The Negotiation Process</i> .....	7-3
7.3	PUBLIC PARTICIPATION TASK LEADER .....	7-4
7.4	THE EIA PROCESS AND LINKS TO THE PUBLIC PARTICIPATION PROCESS .....	7-4
7.5	PUBLIC PARTICIPATION ACTIVITIES IN THE SCOPING PHASE .....	7-5
7.5.1	<i>Stakeholder Identification</i> .....	7-5
7.5.2	<i>I&amp;AP Database</i> .....	7-7
7.5.3	<i>Newspaper Adverts</i> .....	7-7
7.5.4	<i>Onsite Notices</i> .....	7-7
7.5.5	<i>Written Notice</i> .....	7-9
7.5.6	<i>Background Information Document</i> .....	7-9
7.5.7	<i>Draft Report Comment Periods</i> .....	7-9
7.5.8	<i>Key Stakeholder and Authorities Meetings</i> .....	7-11
7.5.9	<i>Focus Group Meetings</i> .....	7-12
7.5.10	<i>Meetings with Traditional Councils</i> .....	7-12
7.5.11	<i>Comments and Responses Report</i> .....	7-13
7.6	PUBLIC PARTICIPATION IN THE IMPACT ASSESSMENT PHASE .....	7-13
<b>8.</b>	<b>ISSUES RAISED</b> .....	<b>8-1</b>
8.1	PROTECTED AREAS .....	8-1

EIA for Eskom's Northern KZN Strengthening Project: Normandie-Iphiva 400 kV Powerline	Draft Scoping Report	Status: Final
Owner: NAKO ILISO (Terry Calmeyer)	Page xv	Date: August 2017

8.2	FAUNA AND FLORA.....	8-3
8.3	COMMERCIAL FARMING .....	8-5
8.4	HERITAGE.....	8-7
8.5	SOCIAL.....	8-8
8.6	ACCESS.....	8-11
8.7	CONSTRUCTION IMPACTS .....	8-12
8.8	CUMULATIVE IMPACTS.....	8-12
8.9	COSTS .....	8-13
<b>9.</b>	<b>ENVIRONMENTAL ATTRIBUTES .....</b>	<b>9-1</b>
9.1	CLIMATE.....	9-1
9.2	GEOLOGY.....	9-1
9.3	LANDSCAPE AND TOPOGRAPHY .....	9-2
9.4	SOILS .....	9-4
9.5	AGRICULTURE POTENTIAL .....	9-4
9.6	WATER RESOURCES .....	9-5
9.6.1	<i>Drainage and Quaternary Catchments.....</i>	<i>9-5</i>
9.6.2	<i>National Freshwater Ecosystem Priority Areas .....</i>	<i>9-7</i>
9.7	VEGETATION.....	9-13
9.8	FAUNA.....	9-15
9.8.1	<i>Species of Special Concern.....</i>	<i>9-15</i>
9.8.2	<i>Mammals .....</i>	<i>9-15</i>
9.8.3	<i>Reptiles.....</i>	<i>9-15</i>
9.8.4	<i>Amphibians .....</i>	<i>9-15</i>
9.8.5	<i>Invertebrates.....</i>	<i>9-16</i>
9.8.6	<i>Birds.....</i>	<i>9-16</i>
9.9	IDENTIFICATION OF ENVIRONMENTAL SENSITIVITIES.....	9-19
9.9.1	<i>Critical Biodiversity Areas including Centres of Endemism.....</i>	<i>9-19</i>
9.9.2	<i>Sensitivity and Conservation Planning Tools .....</i>	<i>9-20</i>
9.10	HERITAGE.....	9-25
9.11	LAND USE.....	9-22
9.12	SOCIO-ECONOMIC CHARACTERISTICS.....	9-22
<b>10.</b>	<b>PLAN OF STUDY FOR EIA .....</b>	<b>10-1</b>
10.1	APPROACH, SCOPE AND DEFINITIONS .....	10-1
10.1.1	<i>Approach.....</i>	<i>10-1</i>
10.1.2	<i>Regulated activities and the scope of Impact Assessment .....</i>	<i>10-1</i>
10.1.3	<i>Activities, Aspects and Impacts.....</i>	<i>10-2</i>
10.2	ALTERNATIVES TO BE ASSESSED IN THE IMPACT ASSESSMENT PHASE.....	10-3
10.2.1	<i>Route Alternatives .....</i>	<i>10-3</i>
10.2.2	<i>Double and Multi-circuit towers.....</i>	<i>10-3</i>
10.3	ASPECTS TO BE ASSESSED BY SPECIALISTS .....	10-4
10.4	ASSESSMENT METHODOLOGY .....	10-4
10.5	CONSULTATION WITH COMPETENT AUTHORITY .....	10-9
10.6	PUBLIC PARTICIPATION.....	10-9
10.7	TASKS TO BE UNDERTAKEN .....	10-9
10.7.1	<i>Fauna and Flora Specialist Study.....</i>	<i>10-10</i>

EIA for Eskom's Northern KZN Strengthening Project: Normandie-Iphiva 400 kV Powerline	Draft Scoping Report	Status: Final
Owner: NAKO ILISO (Terry Calmeyer)	Page xvi	Date: August 2017



10.7.2	<i>Birds</i> .....	10-14
10.7.3	<i>Wetlands</i> .....	10-15
10.7.4	<i>Soils and agricultural potential</i> .....	10-17
10.7.5	<i>Visual</i> .....	10-18
10.7.6	<i>Heritage</i> .....	10-21
10.7.7	<i>Social</i> .....	10-23
10.7.8	<i>Economic</i> .....	10-25
10.8	INTEGRATION MEETING.....	10-26
10.9	MITIGATION HIERACHY.....	10-26
10.10	ENVIRONMENTAL IMPACT REPORT.....	10-27
10.11	ENVIRONMENTAL MANAGEMENT PROGRAMME.....	10-27
<b>11.</b>	<b>CONCLUSION AND RECOMMENDATIONS</b> .....	<b>11-1</b>
<b>12.</b>	<b>REFERENCES</b> .....	<b>12-1</b>

## LIST OF TABLES

TABLE 1.1:	REGULATORY CONTENT REQUIREMENTS FOR A SCOPING REPORT	1-3
TABLE 3.1:	LISTED ACTIVITIES TRIGGERED BY THE PROPOSED 400 kV POWERLINES	3-2
TABLE 4.1:	LEGISLATION OF RELEVANCE TO THE EIA	4-2
TABLE 6.1:	ECOLOGICAL SENSITIVITY RATING	6-18
TABLE 6.2:	HERITAGE SENSITIVITY ANALYSIS	6-20
TABLE 6.3:	WETLAND SENSITIVITY ANALYSIS	6-20
TABLE 6.4:	COMPARATIVE ASSESSMENT OF NORMANDIE-IPHIVA CORRIDOR ALTERNATIVES	6-22
TABLE 7.1:	NEWSPAPERS WHERE ADVERTISEMENTS HAVE BEEN PUBLISHED	7-7
TABLE 7.2:	NEWSPAPERS WHERE AVAILABILITY OF THE DRAFT SCOPING REPORT WAS ADVERTISED	7-9
TABLE 7.3:	PLACING OF DRAFT DOCUMENTS AT PUBLIC VENUES	7-11
TABLE 7.4:	VENUES FOR KEY STAKEHOLDER MEETINGS	7-11
TABLE 7.5:	FOCUS GROUP MEETINGS WITH TRADITIONAL COUNCILS THAT HAVE TAKEN PLACE	7-12
TABLE 8.1:	IDENTIFIED HERITAGE RESOURCES IN STUDY AREA UNDER CONSIDERATION	8-7
TABLE 8.2:	PRELIMINARY SOCIAL AND ECONOMIC IMPACTS IN THE DIFFERENT PHASES OF THE PROJECT	8-9
TABLE 9.1:	QUATERNARY CATCHMENTS	9-5
TABLE 9.2:	NFEPa WETLAND CLASSIFICATION RANKING CRITERIA	9-7
TABLE 9.3:	HYDRO-GEOMORPHIC (HGM) UNITS RECORDED ON DESKTOP LEVEL	9-11
TABLE 9.4:	NUMBER OF WETLAND CROSSINGS	9-11
TABLE 9.5:	POTENTIAL RED DATA BIRD SPECIES ASSOCIATED WITH THE PROJECT AREA	9-18
TABLE 9.6:	PROJECT AREA IN MUNICIPAL CONTEXT (2011 DEMARCATION BOUNDARIES).	9-50
TABLE 10.1:	ASPECTS TO BE ASSESSED BY SPECIALISTS	10-3
TABLE 10.2:	ROUTE ALTERNATIVES TO BE ASSESSED IN THE IMPACT ASSESSMENT	10-3
TABLE 10.3:	GEOGRAPHICAL EXTENT OF IMPACT	10-5
TABLE 10.4:	DURATION OF IMPACT	10-5
TABLE 10.5:	INTENSITY OF IMPACT	10-5
TABLE 10.6:	POTENTIAL FOR IRREPLACEABLE LOSS OF RESOURCES	10-6
TABLE 10.7:	PROBABILITY OF IMPACT	10-6
TABLE 10.8:	CONFIDENCE IN LEVEL OF KNOWLEDGE OR INFORMATION	10-6
TABLE 10.9:	SIGNIFICANCE OF ISSUES (BASED ON PARAMETERS)	10-6
TABLE 10.10:	APPLICATION 2 PLANNING, DESIGN AND PRE-CONSTRUCTION PHASES	10-7

EIA for Eskom's Northern KZN Strengthening Project: Normandie-Iphiva 400 kV Powerline	Draft Scoping Report	Status: Final
Owner: NAKO ILISO (Terry Calmeyer)	Page xvii	Date: August 2017

TABLE 10.11: APPLICATION 2 CONSTRUCTION PHASE AND REHABILITATION PHASES	10-7
TABLE 10.12: APPLICATION 2 OPERATIONAL PHASE	10-8
TABLE 10.13: LAND CAPABILITY CLASSES	10-17
TABLE 10.14: GENERAL AND SPECIAL PROTECTION IN TERMS OF THE NHRA AND KZNHA	10-21
TABLE 10.15: IDENTIFIED POTENTIAL IMPACTS	10-28

## LIST OF FIGURES

FIGURE 2.1: LOCALITY OF STUDY AREA	2-2
FIGURE 3.1: ELECTRICAL NETWORKS	3-1
FIGURE 3.2: CROSS ROPE TOWER	3-4
FIGURE 3.3: SELF-SUPPORTING TOWER	3-5
FIGURE 3.4: GUYED VEE TOWER	3-6
FIGURE 6.1: RISKS IDENTIFIED DURING SITE VISITS	6-12
FIGURE 6.2: IMPORTANT BIRD AREAS	6-19
FIGURE 7.1: LOCATION OF ONSITE NOTICES	7-10
FIGURE 8.1: LANDCOVER	8-6
FIGURE 9.1: GEOLOGY	9-2
FIGURE 9.2: TERRAIN MORPHOLOGY	9-3
FIGURE 9.3: QUATERNARY CATCHMENTS	9-6
FIGURE 9.4: NATIONAL FRESHWATER ECOSYSTEMS PRIORITY AREAS	9-9
FIGURE 9.5: NFEPAs IN RELATION TO THE ST LUCIA RAMSAR SITE	9-10
FIGURE 9.6: PRELIMINARY WETLAND DELINEATION	9-12
FIGURE 9.7: REGIONAL VEGETATION TYPES (MUCINA AND RUTHERFORD 2012)	9-14
FIGURE 9.8: PROTECTED AREA IN RELATION TO THE STUDY SITE	9-22
FIGURE 9.9: NATIONALLY THREATENED ECOSYSTEMS	9-23
FIGURE 9.10: NPAES FOCUS AREAS	9-24
FIGURE 9.11: HERITAGE SENSITIVITY	9-21
FIGURE 9.12: LOCALITY WITH 2011 MUNICIPAL AND WARD BOUNDARIES	9-23
FIGURE 10.1 SCHEMATIC PRESENTATION OF HOW ACTIVITIES BRING ABOUT ENVIRONMENTAL AND SOCIAL ASPECTS, WHICH RESULT IN CHANGES TO THE RECEIVING ENVIRONMENT, WHICH ARE DEFINED AS IMPACTS	10-2
FIGURE 10.2: WETLAND HGM UNITS	10-16
FIGURE 10.3: APPROACH TO STUDY	10-19

## APPENDICES

### APPENDIX A: Curricula Vitae of EAP and Specialists

APPENDIX A1: Curricula Vitae of Terry Calmeyer (EAP)
APPENDIX A2: Curricula Vitae of Bongsi Shinga (PPP Task leader)
APPENDIX A3: Curricula Vitae of Ilse Aucamp (Social)
APPENDIX A4: Curricula Vitae of San-Marie Aucamp (Social)
APPENDIX A5: Curricula Vitae of Rudi Greffrath (Fauna and flora)
APPENDIX A6: Curricula Vitae of Danie Otto (Fauna and flora)
APPENDIX A7: Curricula Vitae of Phil Patton (Avi-fauna)
APPENDIX A8: Curricula Vitae of Johan Goosen (Visual)
APPENDIX A9: Curricula Vitae of Justin du Piesani (Heritage)
APPENDIX A10: Curricula Vitae of Johan Nel (Heritage)

EIA for Eskom's Northern KZN Strengthening Project: Normandie-Iphiva 400 kV Powerline	Draft Scoping Report	Status: Final
Owner: NAKO ILISO (Terry Calmeyer)	Page xviii	Date: August 2017

- APPENDIX A11: Curricula Vitae of Francois Botha (Soils and agricultural potential)
- APPENDIX A12: Curricula Vitae of David Dyason (Economic)
- APPENDIX A13: Curricula Vitae of Deon Esterhuizen (Internal Reviewer)
- APPENDIX A14: Curricula Vitae of Sean O’Beirne (External Peer Reviewer)
- APPENDIX A15: Curricula Vitae of Chrystal Rowe (Wetlands)
- APPENDIX A16: Curricula Vitae of Karl Ribbink (Geotechnical)

**APPENDIX B: Surveyor General Codes for potentially impacted properties**

**APPENDIX C: Social Scoping Report**

**APPENDIX D: Ecological Scoping Report**

**APPENDIX E: Public Participation**

- APPENDIX E1: Public Participation Map
- APPENDIX E2: I&AP Database
- APPENDIX E3: Newspaper Advertisements
- APPENDIX E4: Notification and Invitation letters
- APPENDIX E5: Background Information Document and I&AP Registration Form
- APPENDIX E6: Minutes of Key Stakeholder and Authorities Meetings
- APPENDIX E7: Focus Group Meeting Minutes
  - Ezemvelo KZN Wildlife – 9 September 2016
  - Iphiva alternatives landowners – 25 October 2016
- APPENDIX E8: Traditional Council Meetings
- APPENDIX E9: Comments and Responses Report

**APPENDIX F: Minutes of Pre-application Consultation with DEA**

EIA for Eskom’s Northern KZN Strengthening Project: Normandie-Iphiva 400 kV Powerline	Draft Scoping Report	Status: Final
Owner: NAKO ILISO (Terry Calmeyer)	Page xix	Date: August 2017

## LIST OF ACCRONYMS

AIDS	Acquired Immuno-Deficiency Syndrome
APM	Archaeology, Palaeontology and Meteorites
ASAPA	Association of Southern African Professional Archaeologists
BID	Background Information Document
BPA	Biodiversity Priority Areas
COGTA	Cooperative Governance and Traditional Affairs
C-Plan	Conservation Plan
CRM	Cultural Resources Management
CRR	Comments and Responses Report
CS	Cultural Significance
CSIR	Council for Scientific and Industrial Research
DAFF	Department of Agriculture, Forestry and Fishery
DARD	Department of Agriculture and Rural Development
DEA	Department of Environmental Affairs
DEDTEA	KZN Department of Economic Development, Tourism and Environmental Affairs
DLGTA	Department of Local Government and Traditional Affairs
DPLG	Department of Provincial and Local Government
DWAF	Department of Water Affairs and Forestry
DWS	Department of Water and Sanitation
EA	Environmental Authorisation
EAP	Environmental Assessment Practitioner
EIA	Environmental Impact Assessment
EIR	Environmental Impact Report
EMF	Environmental Management Framework
EMPr	Environmental Management Programme
EO	Environmental Officer
Eskom	ESKOM Holdings SOC Ltd
FGM	Focus Group Meeting
GIS	Geographic Information System
HGM	Hydro-geomorphic
HIA	Heritage Impact Assessment
HIV	Human Immunodeficiency Virus
HRA	Heritage Resources Authority
I&AP	Interested and Affected Party
IAIA	International Association of Impact Assessment
IBAs	Important Birds Areas
ICB	Interim Certification Board
ICOMOS	International Council on Monuments and Sites

EIA for Eskom's Northern KZN Strengthening Project: Normandie-Iphiva 400kV Powerline	Draft Scoping Report	Status: Final
Owner: NAKO ILISO (Terry Calmeyer)	Page xx	Date: August 2017

IFC	International Finance Corporation
IUCN	International Union for the Conservation of Nature
KZN	KwaZulu-Natal
KZNHA	KwaZulu-Natal Heritage Agency
MDG	Millennium Development Goal
MEGDP	Mpumalanga Economic Growth and Development Path
MPHRA	Mpumalanga Provincial Heritage Resources Authority
MTS	Main Transmission Substation
N2	National Route 2
NDP	National Development Plan
NEMA	National Environmental Management Act (Act 36 of 1998)
NEMPAA	National Environmental Management: Protected Areas Act (Act 57 of 2003)
NFEPA	National Freshwater Ecosystem Priority Areas
NHRA	National Heritage Resources Act
NMMU	Nelson Mandela Metropolitan University
NPAES	National Protected Areas Expansion Strategy
PoS	Plan of Study
PGDS	Provincial Growth and Development Strategies
PICC	Presidential Infrastructure Coordinating Committee
PPP	Public Participation Process
PU for CHE	Potchefstroom University for Christian Higher Education
SABAP2	South African Bird Atlas Project data
SABS	South African Bureau of Standards
SAHRA	South African Heritage Resources Agency
SAMRA	Southern African Marketing Research Association
SANBI	South African National Biodiversity Institute
SANS	South African National Standards
SDF	Strategic Development Frameworks
SEA	Strategic Environmental Assessment
SIA	Social Impact Assessment
SIEA	Socio-Economic Impact Assessment
SIPs	Strategic Integrated Projects
SSC	Species of Special Concern
UN	United Nations
UNEP	United Nations Environmental Programme
VEC	Value Environmental Component

### LIST OF UNITS

km	Kilometre
m	Meter
kV	kilo Volts

EIA for Eskom's Northern KZN Strengthening Project: Normandie-Iphiva 400kV Powerline	Draft Scoping Report	Status: Final
Owner: NAKO ILISO (Terry Calmeyer)	Page xxi	Date: August 2017

## GLOSSARY OF TERMS

- No-go area:** An area in which the Transmission Powerline cannot be routed due to resulting significant environmental, technical and social impacts.
- Corridor:** A corridor, approximately 2 km wide that is feasible for the routing of the proposed Transmission Powerline which will be authorised by DEA. Within this approved corridor a final route alignment of the servitude will be negotiated by Eskom with individual landowners.
- Sense of place:** Defining oneself in terms of a given piece of land. It is the manner in which humans relate or feel about the environments in which they live.
- Social change process:** A discreet, observable and describable process that changes the characteristics of a society, taking place regardless of the societal context (that is, independent of specific groups, religions etc.) These processes may, in certain circumstances and depending on the context, lead to the experience of social impacts.
- Social impact:** Something that is experienced or felt by humans. It can be positive or negative. Social impacts can be experienced in a physical or perceptual sense.
- Social Impact Assessment:** The processes of analysing, monitoring and managing the intended and unintended social consequences, both positive and negative, of planned interventions (policies, programs, plans, projects) and any social change processes invoked by these interventions. Its primary purpose is to bring about a more sustainable and equitable biophysical and human environment.
- Social license to operate:** The acceptance and belief by society, and specifically local communities, in the value creation of activities.
- Social risk:** Risk resulting from a social or socio-economic source. Social risk comprises both the objective threat of harm and the subjective perception of risk for harm.
- Study area:** The area that has been covered by the EIA process within which possible study corridors have been investigated.
- Substation:** A collection of equipment for the purpose of raising, lowering and regulating the voltage of electricity.

EIA for Eskom's Northern KZN Strengthening Project: Normandie-Iphiva 400kV Powerline	Draft Scoping Report	Status: Final
Owner: NAKO ILISO (Terry Calmeyer)	Page xxii	Date: August 2017

# ESKOM'S NORTHERN KWAZULU-NATAL STRENGTHENING PROJECT

## ENVIRONMENTAL IMPACT ASSESSMENT

### NORMANDIE-IPHIVA 400kV POWERLINE

#### DRAFT SCOPING REPORT

## 1. INTRODUCTION

### 1.1 BACKGROUND

ESKOM Holdings SOC Ltd (Eskom) has commissioned a project to strengthen the supply of electricity in northern KwaZulu-Natal (KZN). The northern KZN network is currently fed at 132 kV by Normandie and Impala Main Transmission Substations. The major load centres are Pongola and the Makhatini Flats. The Normandie Substation is situated approximately 160 km north of Pongola and the Impala Substation is situated approximately 180 km south of the Makhatini Flats. High voltage drops are experienced in the 132 kV network and the voltages are approaching unacceptable low levels as the demand increases. Contingencies on the main 132 kV supplies also lead to thermal overloading of the remaining network.

In order to alleviate current and future network constraints in northern KZN, it is proposed that the Iphiva 400/132 kV Main Transmission Substation (MTS) be introduced in the area, which will de-load the main sub-transmission network and improve the voltage regulation in the area. The Iphiva MTS will be integrated with the existing electricity network by 400 kV Transmission powerlines to Normandie and Duma Substations, and approximately 165 km of 132 kV Distribution powerlines. Each of these four components of the overall scheme will be handled separately as individual projects, requiring separate environmental authorisation. This Draft Scoping Report (DSR) is specifically for the Normandie-Iphiva 400 kV Transmission powerline.

### 1.2 PURPOSE OF THIS STUDY

The proposed project triggers several activities listed in the National Environmental Management Act (No 107 of 1998) (NEMA) EIA Regulations as requiring environmental authorisation before they can commence. The purpose of this study is to undertake an Environmental Impact Assessment (EIA) process, with associated Public Participation Process (PPP) and specialist studies, to enable the competent authority to decide whether the project should go ahead or not, and if so, then on what conditions.

EIA for Eskom's Northern KZN Strengthening Project: Normandie-Iphiva 400kV Powerline	Draft Scoping Report	Status: Final
Owner: NAKO ILISO (Terry Calmeyer)	Page 1-1	Date: August 2017

### 1.3 OBJECTIVES OF THIS REPORT

This report documents the process and findings of the scoping phase of the EIA, and presents a Plan of Study (PoS) for the Impact Assessment phase of the project. This report will be subject to a public comment period after which it will be finalised and submitted to the competent authority for review.

### 1.4 DETAILS OF THE APPLICANT

The applicant is **Eskom Holdings SOC Ltd.**

### 1.5 DETAILS OF THE ENVIRONMENTAL ASSESSMENT PRACTITIONER

The Environmental Assessment Practitioner (EAP) undertaking this EIA is **Terry Calmeyer** from MDT Environmental (Pty) Ltd (see CV in **Appendix A1**).

Terry is certified with the Interim Certification Board (ICB) as an EAP (No. 0067/05), has a MA (Environment and Society) from the University of Pretoria and over 20 years of EIA experience. She is a previous President of the South African Affiliation of the International Association of Impact Assessment (IAIAsa), serves on the Training and Professional Committee of IAIA (international) and is a member of SANCOLD, the ELA and IAP2. She has been involved in a variety of different types of EIAs including for powerlines, substations, water supply projects, dams, roads, railways, waste water treatment works and airports, in South Africa, Uganda, Lesotho, Botswana, Namibia and Mozambique. She has led public participation programmes on a number of projects, and has provided strategic environmental input on transportation planning projects. Terry has also been responsible for compiling and updating Environmental Management Programmes (EMPrs), the management of Environmental Control Officers and Environmental Officers and providing environmental project implementation advice. Terry has co-ordinated, lectured for and moderated examinations for several tertiary education courses and presented at external workshops and conferences.

### 1.6 STRUCTURE OF THIS REPORT

The location of the project is presented in **Chapter 2** of this report. A description of the project is given in **Chapter 3**. The policy and legislation context is summarised in **Chapter 4** and the need and desirability for the project in **Chapter 5**. The alternatives considered in the Scoping Phase are described in **Chapter 6**, and public participation during the Scoping Phase is detailed in **Chapter 7**. The issues raised during the Scoping Phase PPP are summarised in **Chapter 8**. The receiving environment is described in **Chapter 9**, and PoS for the Impact Assessment is presented in **Chapter 10**. **Chapter 11** presents conclusions and recommendations and **Chapter 12** a list of references.

EIA for Eskom's Northern KZN Strengthening Project: Normandie-Iphiva 400 kV Powerline	Draft Scoping Report	Status: Final
Owner: NAKO ILISO (Terry Calmeyer)	Page 1-2	Date: August 2017



## 1.7 COMPLIANCE WITH THE EIA REGULATIONS

Section 2 of Appendix 2 of GN R982 specifies the content requirements for a Scoping Report. **Table 1.1** indicates how this document complies with these requirements.

**Table 1.1: Regulatory content requirements for a Scoping Report**

Section of GN R.982	Section in Scoping Report
(a) details of- (i) the EAP who prepared the report;	Chapter 1.5
(ii) the expertise of the EAP, including a curriculum vitae;	Chapter 1.5 and Appendix A
(b) the location of the activity, including- (i) the 21 digit Surveyor General code of each cadastral land parcel; (ii) where available, the physical address and farm name; (iii) where the required information in items (i) and (ii) is not available, the coordinates of the boundary of the property or properties;	Chapter 2
(c) a plan which locates the proposed activity or activities applied for at an appropriate scale, or, if it is- (i) a linear activity, a description and coordinates of the corridor in which the proposed activity or activities is to be undertaken; or (ii) on land where the property has not been defined, the coordinates within which the activity is to be undertaken;	Figure 2.1
(d) a description of the scope of the proposed activity, including- (i) all listed and specified activities triggered; (ii) a description of the activities to be undertaken, including associated structures and infrastructure;	Chapter 3
(e) a description of the policy and legislative context within which the development is proposed including an identification of all legislation, policies, plans, guidelines, spatial tools, municipal development planning frameworks and instruments that are applicable to this activity and are to be considered in the assessment process;	Chapter 4
(f) a motivation for the need and desirability for the proposed development including the need and desirability of the activity in the context of the preferred location;	Chapter 5
(g) a full description of the process followed to reach the proposed preferred activity, site and location of the development footprint within the site, including - (i) details of all the alternatives considered;	Chapter 6
(ii) details of the public participation process undertaken in terms of regulation 41 of the Regulations, including copies of the supporting documents and inputs;	Chapter 7
(iii) a summary of the issues raised by I&APs, and an indication of the manner in which the issues were incorporated, or the reasons for not including them;	Chapter 8
(iv) the environmental attributes associated with the alternatives focusing on the geographical, physical, biological, social, economic, heritage and cultural aspects;	Chapter 9
(v) the impacts and risks which have informed the identification of each alternative, including the nature, significance, consequence, extent, duration and probability of such identified impacts, including the degree to which these	Chapter 6

EIA for Eskom's Northern KZN Strengthening Project: Normandie-Iphiva 400 kV Powerline	Draft Scoping Report	Status: Final
Owner: NAKO ILISO (Terry Calmeyer)	Page 1-3	Date: August 2017

Section of GN R.982	Section in Scoping Report
(aa) impacts- can be reversed;	
(bb) may cause irreplaceable loss of resources; and	
(cc) can be avoided, managed or mitigated;	
(vi) the methodology used in identifying and ranking the nature, significance, consequences, extent, duration and probability of potential environmental impacts and risks associated with the alternatives;	Chapter 6
(vii) positive and negative impacts that the proposed activity and alternatives will have on the environment and on the community that may be affected focusing on the geographical, physical, biological, social, economic, heritage and cultural aspects;	Chapter 6
(ix) the outcome of the site selection matrix;	Chapter 6
(x) if no alternatives, including alternative locations for the activity were investigated, the motivation for not considering such and	Chapter 6
(xi) a concluding statement indicating the preferred alternatives, including preferred location of the activity;	Chapter 6
(h) a plan of study for undertaking the EIA process to be undertaken, including-	Chapter 10
(i) a description of the alternatives to be considered and assessed within the preferred site, including the option of not proceeding with the activity;	
(ii) a description of the aspects to be assessed as part of the EIA process;	Chapter 10
(iii) aspects to be assessed by specialists;	Chapter 10
(iv) a description of the proposed method of assessing the environmental aspects, including aspects to be assessed by specialists;	Chapter 10
(v) a description of the proposed method of assessing duration and significance;	Chapter 10
(vi) an indication of the stages at which the competent authority will be consulted;	Chapter 10
(vii) particulars of the public participation process that will be conducted during the EIA process; and	Chapter 10
(viii) a description of the tasks that will be undertaken as part of the EIA process;	Chapter 10
(ix) identify suitable measures to avoid, reverse, mitigate or manage identified impacts and to determine the extent of the residual risks that need to be managed and monitored.	Chapter 10
(j) an undertaking under oath or affirmation by the EAP in relation to-	Page (v)
(i) the correctness of the information provided in the report;	
(ii) the inclusion of comments and inputs from stakeholders and I&APs;	
and	
(iii) any information provided by the EAP to I&APs and any responses by the EAP to comments or inputs made by interested or affected parties;	
(k) an undertaking under oath or affirmation by the EAP in relation to the level of agreement between the EAP and I&APs on the plan of study for undertaking the EIA;	Page (V)
(l) where applicable, any specific information required by the competent authority; and	None
(m) any other matter required in terms of section 24(4)(a) and (b)	

EIA for Eskom's Northern KZN Strengthening Project: Normandie-Iphiva 400 kV Powerline	Draft Scoping Report	Status: Final
Owner: NAKO ILISO (Terry Calmeyer)	Page 1-4	Date: August 2017

Section of GN R.982 of the Act.*	Section in Scoping Report
-------------------------------------	---------------------------

\*Where NEMA 24 (4) (a) and (b) states that:

- (4) Procedures for the investigation, assessment and communication of the potential consequences or impacts of activities on the environment -
- (a) must ensure, with respect to every application for an environmental authorisation-
- (i) coordination and cooperation between organs of state in the consideration of assessments where an activity falls under the jurisdiction of more than one organ of state;
  - (ii) that the findings and recommendations flowing from an investigation, the general objectives of integrated environmental management laid down in this Act and the principles of environmental management set out in section 2 are taken into account in any decision made by an organ of state in relation to any proposed policy, programme, process, plan or project;
  - (iii) that a description of the environment likely to be significantly affected by the proposed activity is contained in such application;
  - (iv) investigation of the potential consequences for or impacts on the environment of the activity and assessment of the significance of those potential consequences or impacts; and
  - v) public information and participation procedures which provide all I&APs, including all organs of state in all spheres of government that may have jurisdiction over any aspect of the activity, with a reasonable opportunity to participate in those information and participation procedures; and
- (b) must include, with respect to every application for an environmental authorisation and where applicable-
- (i) investigation of the potential consequences or impacts of the alternatives to the activity on the environment and assessment of the significance of those potential consequences or impacts, including the option of not implementing the activity;
  - (ii) investigation of mitigation measures to keep adverse consequences or impacts to a minimum;
  - (iii) investigation, assessment and evaluation of the impact of any proposed listed or specified activity on any national estate referred to in section 3(2) of the National Heritage Resources Act, 1999 (Act No. 25 of 1999), excluding the national estate contemplated in section 3(2)(i)(vi) and (vii) of that Act;
  - (iv) reporting on gaps in knowledge, the adequacy of predictive methods and underlying assumptions, and uncertainties encountered in compiling the required information;
  - (v) investigation and formulation of arrangements for the monitoring and management of consequences for or impacts on the environment, and the assessment of the effectiveness of such arrangements after their implementation;
  - (vi) consideration of environmental attributes identified in the compilation of information and maps contemplated in subsection (3); and
  - (vii) provision for the adherence to requirements that are prescribed in a specific environmental management Act relevant to the listed or specified activity in question.

EIA for Eskom's Northern KZN Strengthening Project: Normandie-Iphiva 400 kV Powerline	Draft Scoping Report	Status: Final
Owner: NAKO ILISO (Terry Calmeyer)	Page 1-5	Date: August 2017

## 2. LOCATION OF THE PROJECT

GN 982 Appendix 2:

- (b) the location of the activity, including-
  - (i) the 21 digit Surveyor General code of each cadastral land parcel;
  - (ii) where available, the physical address and farm name;
  - (iii) where the required information in items (i) and (ii) is not available, the coordinates of the boundary of the property or properties;
- (c) a plan which locates the proposed activity or activities applied for at an appropriate scale, or, if it is-
  - (i) a linear activity, a description and coordinates of the corridor in which the proposed activity or activities is to be undertaken; or
  - (ii) on land where the property has not been defined, the coordinates within which the activity is to be undertaken;

The proposed project is located predominately in KZN with a small portion of the project in the Mpumalanga Province. The Zululand and Gert Sibande District Municipalities are affected by the project with Pongola and Mkuze being the main towns in the study area. Land use varies across the study area with dispersed rural settlements, sugar cane farming, areas formally protected for conservation, private game farms and linear peri-urban development adjacent to the National Route 2 (N2).

The proposed project consists of the 150 km Normandie-Iphiva 400 kV Transmission powerlines that will link into the Iphiva MTS (**Figure 2.1**).

The existing Normandie Substation is 18 km south east of the town of Piet Retief in Mpumalanga and can accommodate the proposed new powerlines. The surveyor general codes are presented in **Appendix B**.

EIA for Eskom's Northern KZN Strengthening Project: Normandie-Iphiva 400kV Powerline	Draft Scoping Report	Status: For Approval
Owner: NAKO ILISO (Terry Calmeyer)	Page 2-1	Date: August 2017

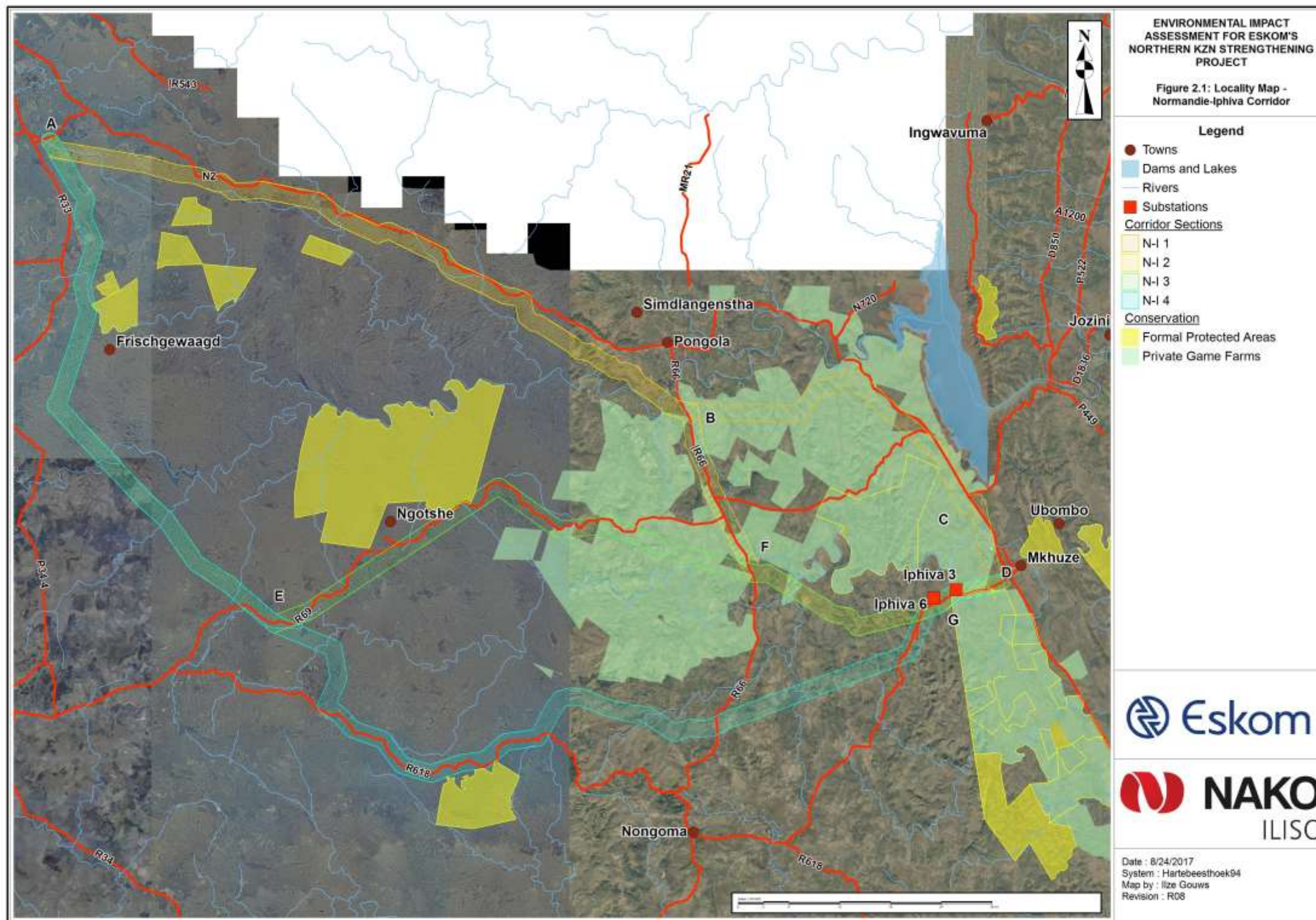


Figure 2.1: Locality of Study Area

EIA for Eskom's Northern KZN Strengthening Project: Normandie-Iphiva 400kV Powerline	Draft Scoping Report	Status: Final
Owner: NAKO ILISO (Terry Calmeyer)	Page 2-2	Date: August 2017

### 3. PROJECT DESCRIPTION

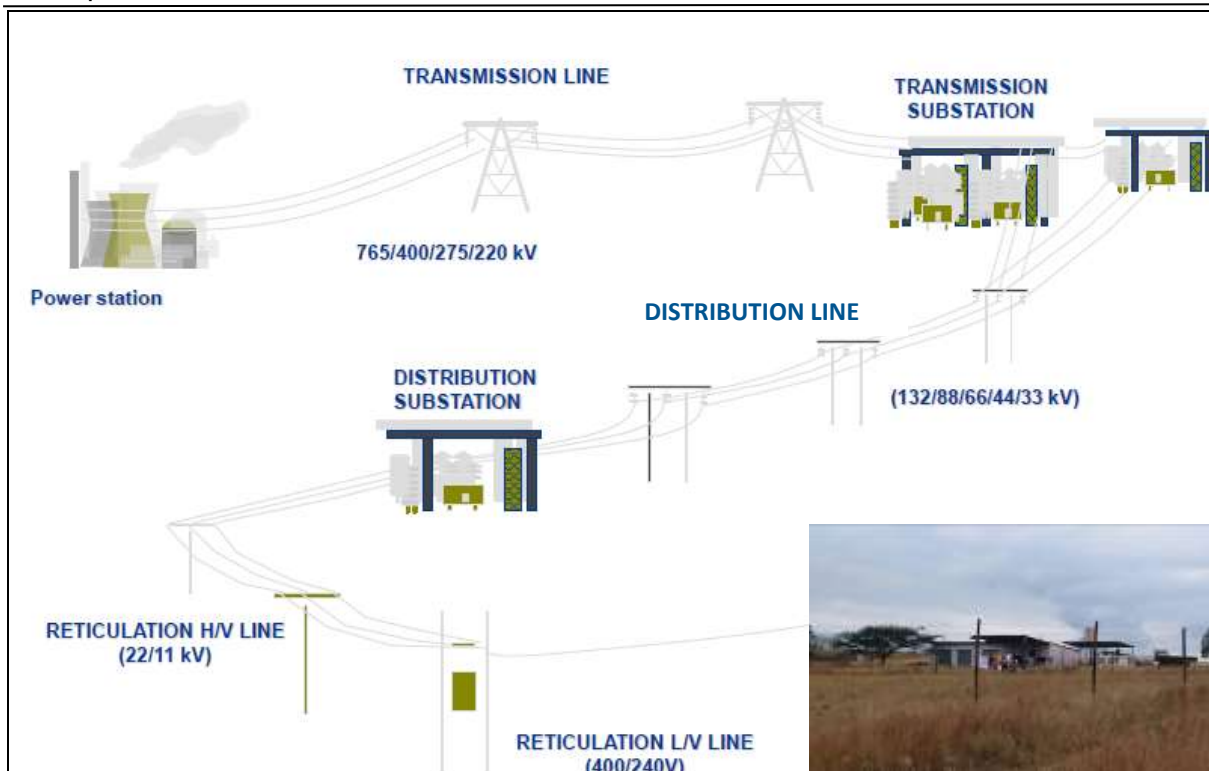
GN 982 Appendix 2:

- (d) a description of the scope of the proposed activity, including-
  - (i) all listed and specified activities triggered;
  - (ii) a description of the activities to be undertaken, including associated structures and infrastructure;

This section describes the proposed project and activities listed in the EIA Regulations 2014, as amended, that will be triggered by the project. Photographs in this section are courtesy of Bruce Burger (Eskom).

#### 3.1 OVERVIEW OF THE ELECTRICAL NETWORK

Power is generated at a power station (which could be coal fired, nuclear, solar, wind, hydro or other). From the power station a Transmission powerline, which could be 765 kV, 400 kV, 275 kV or 220 kV, transports the electricity to the area where it is needed. If this is a very long distance, then Transmission substations may be required along the route. Once the electricity is in the area that it is required, it is transformed to 132 kV, 88 kV, 66 kV, 44 kV or 33 kV for distribution to the end user. At Distribution substations, the electricity is stepped down to 22 kV or 11 kV and ultimately to 400 or 240 V before connecting to the end user (**Figure 3.1**). The overall scheme of this project consists of a proposed new Transmission substation, two 400 kV Transmission powerlines and 165 km of 132 kV Distribution powerlines. However, it is only one of the 400 kV transmission powerline that is addressed in this report.



**Figure 3.1: Electrical Networks**

EIA for Eskom's Northern KZN Strengthening Project: Normandie-Iphiva 400 kV Powerline	Draft Scoping Report	Status: Final
Owner: NAKO ILISO (Terry Calmeyer)	Page 3-1	Date: August 2017

### 3.2 LISTED ACTIVITIES TRIGGERED BY THE PROPOSED 400 KV TRANSMISSION POWERLINE

Listed Activities triggered by the proposed Normandie-Iphiva 400 kV Transmission Powerline are listed in **Table 3.1**.

**Table 3.1: Listed Activities Triggered by the proposed 400 kV powerlines**

Listed activity as described in GN R 983 984 and 985	Description of project activity that triggers listed activity
<b>GN R. 983 (19) as amended by GN R. 327 (19):</b> The infilling or depositing of any material of more than 10 cubic meters into, or the dredging, excavation, removal or moving of soil, sand, shells, shell grit, pebbles or rock of more than 10 cubic meters from – (i) a watercourse.	The upgrading or construction of access roads may require the infilling or depositing of material of more than 10 cubic meters into, or the dredging, excavation, removal or moving of soil, sand, shells, shell grit, pebbles or rock of more than 10 cubic meters from a watercourse.
<b>GN R. 983 (24) as amended by GN R. 327 (24):</b> The development of a road- for which an environmental authorisation was obtained for the route determination in terms of activity 5 in Government Notice 387 of 2006 or activity 18 in Government Notice 545 of 2010; or with a reserve wider than 13,5 meters, or where no reserve exists where the road is wider than 8 metres; but excluding a road- which is identified and included in activity 27 in Listing Notice 2 of 2014; where the entire road falls within an urban area; or which is 1 kilometre or shorter.	Access roads for the construction and operation of the towers may be required.
<b>GN R. 983 (28) as amended by GN R. 327 (28)</b> Institutional developments wherever such land was used for agriculture, game farming, equestrian purposes or afforestation after 1 April 1998, outside an urban area where the total land is bigger than 1 ha.	The construction of the power lines may require the use of some land that is currently being used for agriculture, game farming and/or afforestation.
<b>GN R. 983 (56) as amended by GN R. 327 (56):</b> The widening of a road by more than 6 meters, or the lengthening of a road by more than 1 kilometre- (i) where the existing road reserve is 13, 5 meters; or (ii) where no reserve exists, where the existing road is wider than 8 meters; excluding where widening or lengthening occur inside and urban area.	Upgrading of access roads may require The widening of a road by more than 6 meters, or the lengthening of a road by more than 1 kilometre- where the existing road reserve is 13, 5 meters; or where no reserve exists, where the existing road is wider than 8 meters; outside of urban areas.
<b>GN R 984 (9) as amended by GN R. 325 (9):</b> The development of facilities or infrastructure for the transmission and distribution of electricity with a capacity of 275 kV or more, outside an urban area or industrial complex excluding the development of bypass infrastructure for the transmission and distribution of electricity where such bypass infrastructure is — (a) temporarily required to allow for maintenance of existing infrastructure; (b) 2 kilometres or shorter in length; (c) within an existing transmission line servitude; and (d) will be removed within 18 months of the commencement of development.	The power lines are infrastructure that is part of the system for the transmission of 400 kV of electricity outside of urban areas and industrial complexes.
<b>GN R. 985 (4) as amended by GN R. 324 (4):</b> Development of a road wider than 4 m with a reserve less than 13, 5 metres. (d) In KwaZulu-	Access roads may be constructed or upgraded. This will be located on a site outside of urban areas on a site not previously used for this purpose, and could

EIA for Eskom's Northern KZN Strengthening Project: Normandie-Iphiva 400 kV Powerline	Draft Scoping Report	Status: Final
Owner: NAKO ILISO (Terry Calmeyer)	Page 3-2	Date: August 2017

Listed activity as described in GN R 983 984 and 985	Description of project activity that triggers listed activity
Natal (iii) Community Conservation Areas; (v) Biodiversity Stewardship Programme Biodiversity Agreement areas; (vi) A protected area identified in terms of NEMPAA, excluding conservancies; (vii) Sites or areas identified in terms of an International Convention; (viii) Critical Biodiversity areas as identified in systemic biodiversity plans adopted by the competent authority or bioregional plans; (ix) Core areas in Biosphere Reserves; (x) Areas designated for conservation use in Spatial Development Frameworks adopted by competent authority or zoned for conservation purpose; (xi) Sensitive areas as identified in an environmental management framework as contemplated in Chapter 5 of the Act and as adopted by the competent authority; (xii) Outside urban areas (i) Areas within 10 kilometres from national parks or world heritage sites or 5 kilometres from any terrestrial protected area identified in terms of NEMPAA or from the core areas of a biosphere reserve.	be a Community Conservation Area, Biodiversity Stewardship Programme Biodiversity Agreement area, a protected area identified in terms of NEMPAA, a sites or area identified in terms of an International Convention, a Critical Biodiversity areas as identified in systemic biodiversity plans adopted by the competent authority or bioregional plans, a core areas in a Biosphere Reserves, an areas designated for conservation use in a Spatial Development Framework adopted by a competent authority or zoned for conservation purpose, a sensitive area as identified in an environmental management framework as contemplated in Chapter 5 of the Act and as adopted by the competent authority, within 10 kilometres from national parks or world heritage sites or 5 kilometres from any terrestrial protected area identified in terms of NEMPAA or from the core areas of a biosphere reserve. The exact details will be confirmed during the EIA.
<b>GN R. 985 (12) as amended by GN R. 324 (12):</b> Clearance of an area of 300 m2 or more of indigenous vegetation except where such clearance of indigenous vegetation is required for maintenance purposes undertaken in accordance with a maintenance plan. In (b) KwaZulu-Natal: (ii) community conservation areas; (iv) within any critically endangered or endangered ecosystem listed in terms of section 52 of the NEMBA or prior to the publication of such a list, within an areas that has been identified as critically endangered in the National Spatial Biodiversity Assessment 2004; (v) Critical biodiversity areas as identified is systemic biodiversity plans adopted by the competent authority or in bioregional plans; (vii) On land, where, at the time of the coming into effect of this Notice or thereafter such land was zoned open space, conservation or had an equivalent zoning; (viii) A protected area identified in terms of NEMPAA, excluding conservancies; (xi) Areas designated for conservation use in Spatial Development Frameworks adopted by competent authority or zoned for a conservation purpose; (xii) Sensitive areas as identified in an environmental management framework as contemplated in chapter 5 of the Act and as adopted by the competent authority.	The tower footprints will be cleared of vegetation. Some of these areas are in KwaZulu-Natal and in community conservation areas; within any critically endangered or endangered ecosystem listed in terms of section 52 of the NEMBA or prior to the publication of such a list, within an areas that has been identified as critically endangered in the National Spatial Biodiversity Assessment 2004; Critical biodiversity areas as identified is systemic biodiversity plans adopted by the competent authority or in bioregional plans; On land, where, at the time of the coming into effect of this Notice or thereafter such land was zoned open space, conservation or had an equivalent zoning; A protected area identified in terms of NEMPAA, excluding conservancies; Areas designated for conservation use in Spatial Development Frameworks adopted by competent authority or zoned for a conservation purpose; or Sensitive areas as identified in an environmental management framework as contemplated in chapter 5 of the Act and as adopted by the competent authority.

### 3.3 DESCRIPTION OF THE PROPOSED 400 KV TRANSMISSION POWERLINE

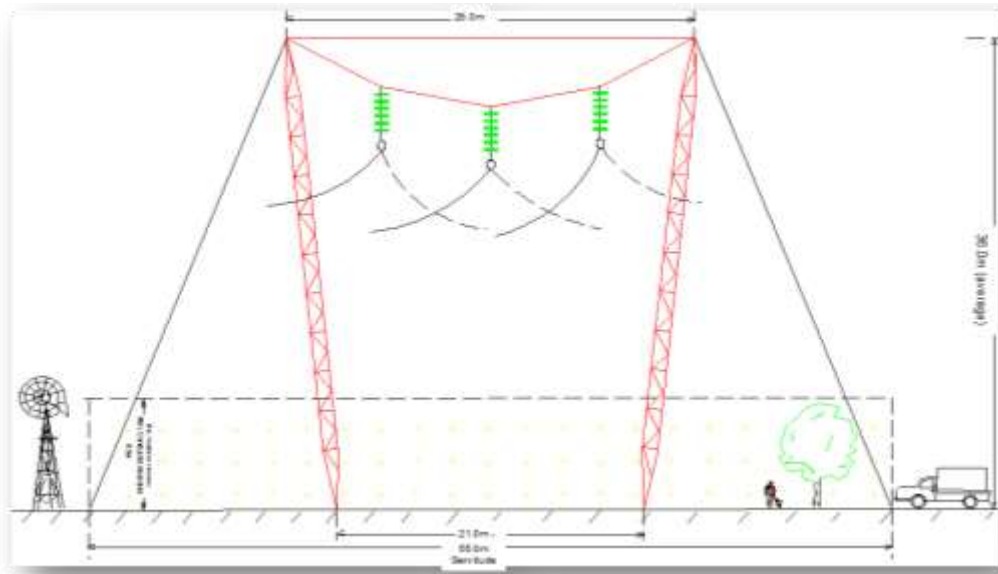
Final tower types to be used for the Normandie-Iphiva 400 kV Transmission powerline will be determined by Eskom after final survey and profiling of the different alignments. Typical possible tower types include:

- Cross Rope Towers (**Figure 3.2** and **Plate 2**);
- Self-Supporting Tower (**Figure 3.3** and **Plate 3**), or

EIA for Eskom's Northern KZN Strengthening Project: Normandie-Iphiva 400 kV Powerline	Draft Scoping Report	Status: Final
Owner: NAKO ILISO (Terry Calmeyer)	Page 3-3	Date: August 2017



- Guyed Vee Tower (**Figure 3.4** and **Plate 4**).

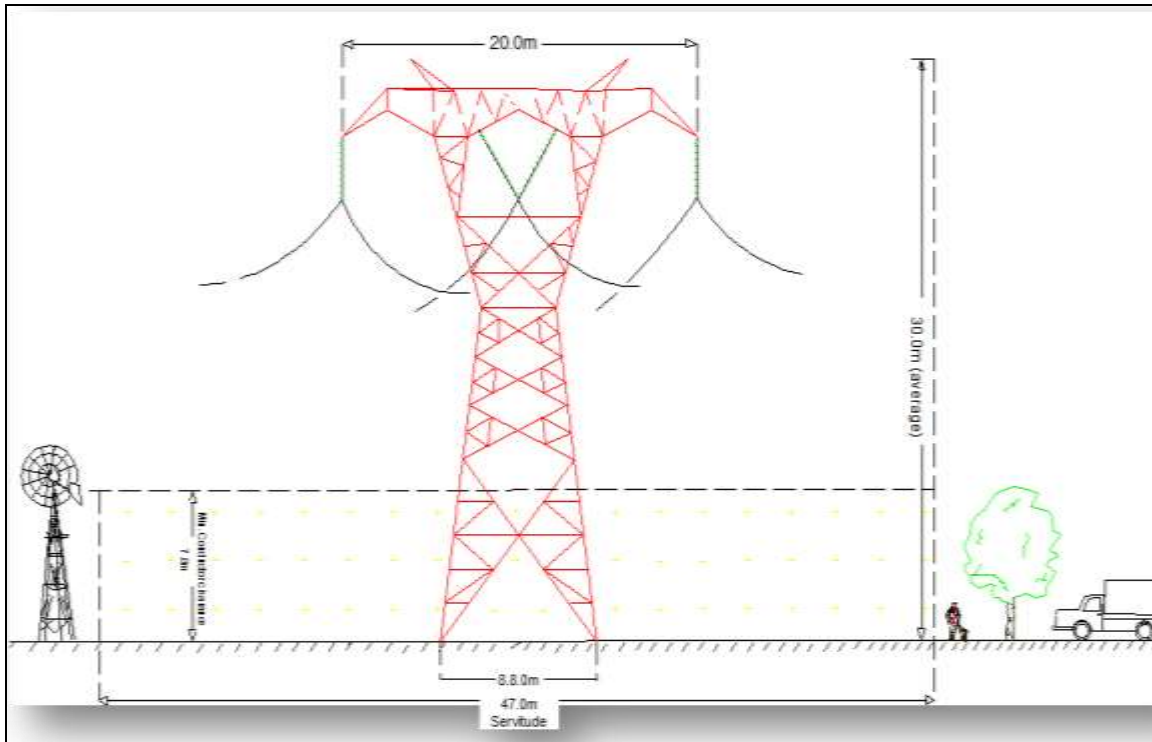


**Figure 3.2: Cross Rope Tower**



**Plate 2: Cross Rope Tower**

EIA for Eskom's Northern KZN Strengthening Project: Normandie-Iphiva 400 kV Powerline	Draft Scoping Report	Status: Final
Owner: NAKO ILISO (Terry Calmeyer)	Page 3-4	Date: August 2017

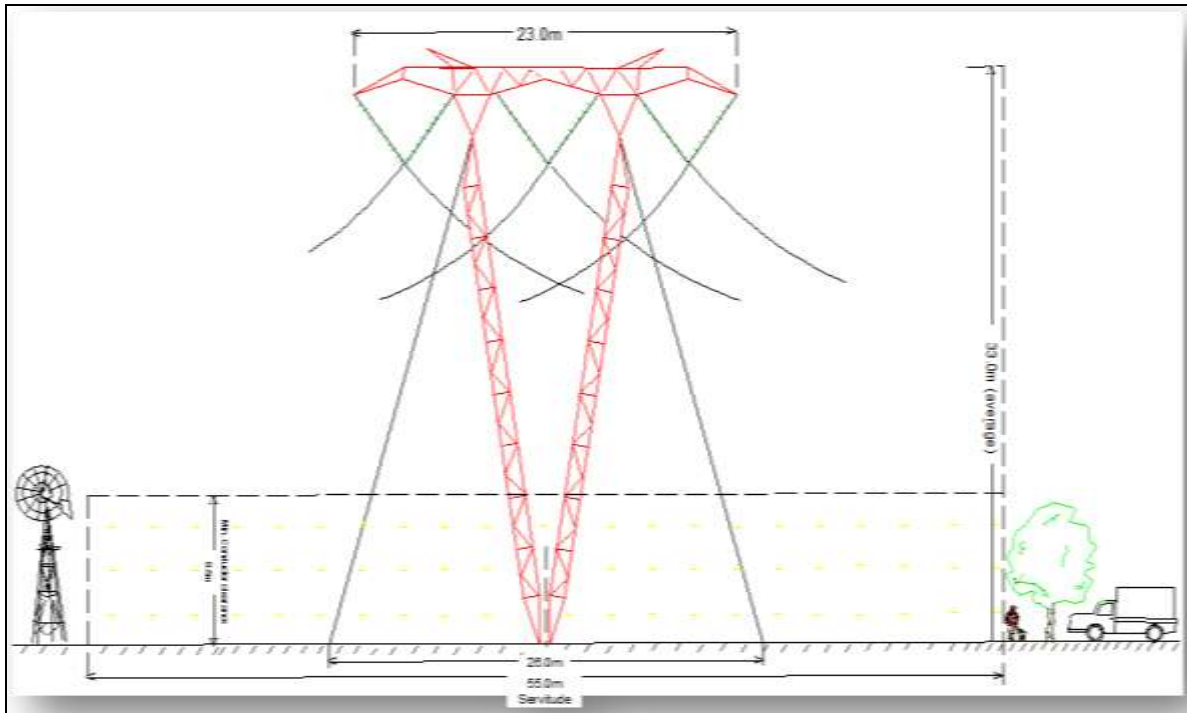


**Figure 3.3: Self-Supporting Tower**



**Plate 3: Self-Supporting Tower**

EIA for Eskom's Northern KZN Strengthening Project: Normandie-Iphiva 400 kV Powerline	Draft Scoping Report	Status: Final
Owner: NAKO ILISO (Terry Calmeyer)	Page 3-5	Date: August 2017




**Figure 3.4: Guyed Vee Tower**



**Plate 4: Guyed Vee Tower**

EIA for Eskom's Northern KZN Strengthening Project: Normandie-Iphiva 400 kV Powerline	Draft Scoping Report	Status: Final
Owner: NAKO ILISO (Terry Calmeyer)	Page 3-6	Date: August 2017

Each powerline consists of three phases (three conductors). Towers usually support one powerline, but in cases of extreme constraints, two powerlines of different voltages can also be supported on one set of multi-circuit towers (**Plate 5**).



**Plate 5: Multi-circuit tower**

Most farming activities, except for sugar cane and commercial forestry, can be practiced under the conductors, provided that there is adherence to safe working clearances, crop height restrictions and building restrictions.

A 55 m servitude (27.5 m on either side of the centre line) is required to accommodate the towers on which the overhead line will be strung. In forestry areas the servitude needs to be wider. The servitude is required to ensure safe construction, maintenance and operation of the line and Eskom will be entitled to unrestricted access. Where 400 kV powerlines are constructed in parallel, a minimum separation distance of 55 m between centre points is required. Minimum vertical clearance distance between the ground and powerline conductors is 8.1 m.

The minimum vertical clearance to any fixed structure that does not form part of the powerline is 5.6 m. The minimum distance from a powerline running parallel to a proclaimed public road is 90 m from the centreline of the road servitude. The maximum crop height within the servitude is 4.3 m. The maximum operation height under the conductors is 2 m. The construction process is described in **Section 3.4**.

EIA for Eskom's Northern KZN Strengthening Project: Normandie-Iphiva 400 kV Powerline	Draft Scoping Report	Status: Final
Owner: NAKO ILISO (Terry Calmeyer)	Page 3-7	Date: August 2017

### 3.4 CONSTRUCTION PROCESS

No staff will be accommodated on site during the construction or operation of the powerline, but will be transported to site each day.

The co-ordinates of the centre line of the route and position of the towers will be determined by surveyors after a final route corridor has been approved by the environmental authorities.

The construction process consists of the following phases:

- Contractor site establishment;
- Survey and pegging of tower positions;
- Access road negotiation and construction;
- Gate installation and vegetation clearing;
- Foundation excavation and installation;
- Tower assembly and erection;
- Conductor stringing and tensioning, and
- Servitude clean-up and rehabilitation.

The establishment of construction camps will take place along the route. The exact position of the construction camps will be negotiated with the relevant landowners. Strict conditions, including the approval of the location of the construction camp by the Environmental Control Officer and for the use and management of resources will be set out in the EMPr and will have to be adhered to.

An 8 m wide strip directly under the position of the powerline will be cleared of all vegetation for construction purposes. Any plants that could interfere with the construction, maintenance or operation of the powerline, will be removed or trimmed in accordance with relevant legislation and the EMPr. The EMPr will specify standards to be adhered to for vegetation clearing and protected species management. This will result in a loss of flora. Once the centre line has been cleared, the tower positions will be pegged.

Vehicle access is usually required along the entire route for construction, maintenance and operation purposes. Existing roads will be used as far as possible and the construction of roads and bridges will be kept to the minimum. Any additional authorisation required (for example water use licences from Department of Water and Sanitation (DWS)) will be a condition of the EMPr and will be obtained during the implementation phase of the project and prior to construction of the relevant component of the project. Gates will be installed on all fences that the line crosses. Any existing infrastructure will be maintained in its existing condition. Access points and roads will be negotiated with the relevant landowners.

EIA for Eskom's Northern KZN Strengthening Project: Normandie-Iphiva 400 kV Powerline	Draft Scoping Report	Status: Final
Owner: NAKO ILISO (Terry Calmeyer)	Page 3-8	Date: August 2017

The type of foundation required for each tower is dependent on the geo-technical conditions. The minimum working area required for the erection of a self-supporting strain tower is 40 m by 40 m, and for a cross-rope suspension tower is 50 m by 50 m. If the area is bushveld, then it will be cleared, but if it is grassland, then it will just be trampled by activities.

Foundations may be drilled, mechanically excavated, or dug by hand. No blasting will take place. Concrete is then placed. Helicopters may be used to transport equipment and materials if tower positions are inaccessible. Due to the costs involved, this is not the standard method of accessing the towers and line and access roads will still be used for the majority of the route.

Any incomplete excavations will be protected to prevent animals and people from injury. All foundations are back-filled, and stabilised through compaction and capped with concrete at ground level. Towers are assembled on the ground and then lifted into position by cranes or helicopters.

The conductor is then strung between towers by first passing a guide wire through the desired position. Cable drums (containing 2.5 km of cable, can be steel or wooden approximately 2.5 to 3 m in size) are placed at 5 km intervals in the cleared section of the servitude, and passed 2.5 km in each direction.

### **3.5 OPERATION AND MAINTENANCE**

Ongoing maintenance of the powerlines will be required throughout its lifespan. Line inspections are usually undertaken once or twice per annum. This may be done via the access routes, or by helicopter.

EIA for Eskom's Northern KZN Strengthening Project: Normandie-Iphiva 400 kV Powerline	Draft Scoping Report	Status: Final
Owner: NAKO ILISO (Terry Calmeyer)	Page 3-9	Date: August 2017

#### 4. POLICY AND LEGISLATIVE CONTEXT

GN 982 Appendix 2:

- (e) a description of the policy and legislative context within which the development is proposed including an identification of all legislation, policies, plans, guidelines, spatial tools, municipal development planning frameworks and instruments that are applicable to this activity and are to be considered in the assessment process;

This EIA is being undertaken in terms of NEMA. The following Regulations promulgated in terms of NEMA in 2014, subsequently amended, apply:

- GN 982 – specifies the process that must be undertaken to obtain an Environmental Authorisation;
- GN 983 – Listing Notice 1 which identifies activities that would require environmental authorisations prior to commencement of that activity for which a Basic Assessment is required;
- GN 984 – Listing Notice 2 which identifies activities that would require environmental authorisations prior to commencement of that activity for which a Scoping and EIA is required; and
- GN 985 - Listing Notice 3 which identifies activities that would require environmental authorisations prior to commencement of that activity in specific identified geographical areas only.

EIA for Eskom's Northern KZN Strengthening Project: Normandie-Iphiva 400 kV Powerline	Draft Scoping Report	Status: Final
Owner: NAKO ILISO (Terry Calmeyer)	Page 4-1	Date: August 2017

## 4.1 LEGISLATION APPLICABLE TO THIS EIA

**Table 4.1: Legislation of relevance to the EIA**

Legislation	Applicable Legislative Requirements	Implications for the Applicant
<p>Constitution of the Republic of South Africa Act, 1996 (Act 108 of 1996)</p> <p>Constitution of the Republic of South Africa Amendment Act, 1997 (Act 35 of 1997)</p>	<p>Section 24 – Environmental Rights</p>	<p>Everyone has the right to –</p> <p>An environment that is not harmful to their health or well-being and to have the environment protected, for the benefit of present and future generations, through reasonable legislative and other measures that –</p> <ul style="list-style-type: none"> <li>• Prevent pollution and ecological degradation,</li> <li>• Promote conservation,</li> <li>• Secure ecologically sustainable development and use of natural resources while promoting justifiable economic and social development.</li> </ul> <p>The Constitution sets in place all laws of the country and the Applicant should note the protection of the environment in the Bill of Rights, especially in relation to justifiable economic and social development.</p>
	<p>Section 33 – Access to Information</p>	<p>Everyone has the right to administrative action that is lawful, reasonable and procedurally fair.</p> <p>Everyone whose rights have been adversely affected by administrative action has the right to be given written reasons.</p> <p>The provisions of NEMA and its Regulations dictate the manner in which environmental authorisation processes are undertaken, decisions made, and the appeal process; all of which are applicable to the current application.</p>
	<p>Section 32 – Administrative Justice</p>	<p>Everyone has the right of access to:</p> <ul style="list-style-type: none"> <li>• Any information held by the state (unless it is information that is explicitly excluded by the Promotion of Access to Information Act, 2000 (Act 2 of 2000),</li> <li>• Any information held by another person and that is required for the exercise or protection of any rights.</li> </ul> <p>The Applicant will need to make information available to the public if requested.</p>
	<p>Section 38 Enforcement of Rights and Administrative Review</p>	<p>Section 38 of the Constitution guarantees the right to approach a court of law and to seek legal relief in the case where any of the rights that are entrenched in the Bill of Rights are infringed or threatened.</p>
<p>NEMA</p>	<p>Section 2</p> <p>Chapter 1</p>	<p>NEMA states that the State must respect, protect, promote and fulfil the social, economic and environmental rights of everyone and strive to meet the needs of previously disadvantaged communities. It states further that sustainable development requires the integration of social, economic and environmental factors in the planning, evaluation and implementation of decisions to ensure that development serves present and future generations.</p>

EIA for Eskom's Northern KZN Strengthening Project	Draft Scoping Report for Normandie-Iphiva 400kV Powerline	Status: For Approval
Owner: NAKO ILISO (Terry Calmeyer)	Page 4-2	Date: July 2017





Legislation	Applicable Legislative Requirements	Implications for the Applicant
National Environmental Management: Air Quality Act (Act 39 of 2004)	Sections 21 and 37	<p>National Ambient Air Quality Standards GNR 1210 dated 24 December 2009.</p> <p>GNR 893 in Government Gazette 37054 dated 22 November 2013, listing activities and associated minimum emission standards identified in terms of section 21 of the Air Quality Act.</p> <p>Declaration of temporary Asphalt Plants as controlled emitters and establishment of emission standards, in GNR 201 in Government Gazette No 37461 dated 28 March 2014.</p> <p>National Dust Control Regulations, in GNR 827 in Government Gazette 36974 dated 1 November 2013.</p> <p>Activities include Macadam preparation (the mixing of aggregate and tar or bitumen to produce road surfacing in permanent facilities and mobile plants). These activities require an Atmospheric Emission Licence in terms of Section 37 of the Act.</p>
National Environmental Management: Biodiversity Act, 2004 (Act No. 10 of 2004) (NEMBA)		<p>NEMBA expresses the commitments that South Africa made in approving the Convention on Biological Diversity. The Act aims at resolving the fragmented nature of biodiversity-related legislation that occurred at national and provincial levels by combining different laws and giving effect to the principle of co-operative governance, and at the same time responding to commitments made under the Convention on Biological Diversity (DEA (LGS)).</p> <p>In line with the objectives of the Convention on Biological Diversity, NEMBA provides for:</p> <ul style="list-style-type: none"> <li>• Management and conservation of South Africa's biodiversity within NEMA's framework;</li> <li>• Usage of indigenous biological resources in a sustainable manner;</li> <li>• Fair and equitable sharing among stakeholders of the benefits arising from bio-prospecting involving indigenous biodiversity;</li> <li>• Protection of species and ecosystems that warrant national protection; and</li> <li>• Establishment and functions of the South African National Biodiversity Institute (SANBI).</li> </ul> <p>NEMBA restricts activities involving listed threatened or protected species.</p> <p>In addition, the Alien and Invasive Species Regulations (GNR 506 of 2013), promulgated in terms of Section 97(1) of NEMBA apply, as well as the Alien Invasive Regulations (2014) and Alien and Invasive Species Lists (2016).</p>
National Environmental Management Protected Areas Act, 2003 (Act No. 57 of 2003) (NEMPAA)	Section 50(5)	No development, construction or farming may be permitted in a nature reserve or world heritage site without the prior written approval of the management authority.
National Water Act No 36 of 1998 (NWA)	Section 21 GN R. 509 of 2016	The construction of the proposed powerline and associated activities involves a number of water uses listed in terms of the NWA, and therefore requires a Water Use Licence.

EIA for Eskom's Northern KZN Strengthening Project: Normandie-Iphiva 400 kV Powerline	Draft Scoping Report	Status: Final
Owner: NAKO ILISO (Terry Calmeyer)	Page 4-4	Date: August 2017

Legislation	Applicable Legislative Requirements	Implications for the Applicant
		<p>The General Authorisation gazette in GN R. 509 in August 2016 says that 6 (2) “<i>All State Owned Companies (SOC’s), and other institutions specified in Appendix D2 having lawful access to that property or land may on that property use water in terms of section 21 (c) or (i) of the Act as specified under each of the relevant SOC’s and other institution (Appendix D2)</i>”.</p> <p>Appendix D2 says that ESKOM may undertake the construction of new transmission and distribution powerlines, and minor maintenance of roads, river crossings, towers and substations where the footprint will remain the same.</p> <p>If the construction of the substation triggers a water use then it is not covered by the GA.</p> <p>The following water uses could apply:  s21 (a): taking water from a water resource;  s21 (b): storing of water;  s21 (c): impeding or diverting the flow of water in a water course;  s21 (e): engaging in a controlled activity (i.e. the generation of hydropower);  s21 (i): altering the bed, banks, course or characteristics of a water course,  s21 (f): discharge of waste or water containing waste into a water resource through a pipe, canal, sewer or other conduit; and  s21 (g): disposing of waste in a manner which may detrimentally impact on a water resource.</p> <p>Registration of water use and the application for any water use licences are not included in the EIA.</p>
NHRA	<p>Section 5. General principles for Heritage Resources Management</p> <p>Section 6. Principles for management of heritage resources</p> <p>Section 7. Heritage assessment criteria and grading</p> <p>Section 38. Heritage resources management</p>	<p>The Act requires that Heritage Resources Authorities (HRAs), in this case the South African Heritage Resources Agency (SAHRA), Kwazulu-Natal Provincial Heritage Resources Authority, <i>Amafa aKwaZulu Natali</i> (Amafa), and Mpumalanga Provincial Heritage Resources Authority (MPRHA) be notified as early as possible of any developments that may exceed certain minimum thresholds in terms of Section 38(1), or when assessments of impacts on heritage resources are required by other legislation in terms of Section 38(8) of the Act.</p> <p>The activities that apply to the proposed project include:  38(1)(a) - The construction of a road, wall, powerline, pipeline, canal or other similar form of linear development or barrier exceeding 300 m in length;  38(1)(c) - Any development or other activity which will change the character of a site exceeding 5 000 m<sup>2</sup> in extent; or Involving three or more existing erven or sub-divisions thereof; or involving three or more erven or sub-divisions thereof which have been consolidated within the past five years; and  38(1)(d) - The rezoning of a site exceeding 10 000 m<sup>2</sup> in extent.</p> <p>A Needs and Desirability Application (NDA) and Notification of Intent to Develop (NID) will be submitted, as part of this HRM process, to Amafa and SAHRA and MPRHA respectively. A HIA will be compiled to comply with subsection 3(3)(a) and (b) of the NHRA.</p>
KwaZulu-Natal Heritage Act, 2008 (Act		The KZNHA provides for the protection and management of heritage resources within KZN. These heritage resources take

EIA for Eskom’s Northern KZN Strengthening Project: Normandie-Iphiva 400 kV Powerline	Draft Scoping Report	Status: Final
Owner: NAKO ILISO (Terry Calmeyer)	Page 4-5	Date: August 2017

Legislation	Applicable Legislative Requirements	Implications for the Applicant
no. 4 of 2008) (KZNHA)		<p>account of those under general protection and special protection, including:</p> <ul style="list-style-type: none"> <li>• General protection: <ul style="list-style-type: none"> <li>• Structures under Section 33;</li> <li>• Graves of victims of conflict under Section 34;</li> <li>• Traditional burial places under Section 35; and</li> <li>• Battlefields, archaeological sites, rock art sites, palaeontological sites, historic fortifications, meteorite or meteorite impact sites under Section 36.</li> </ul> </li> <li>• Special Protection: <ul style="list-style-type: none"> <li>• Heritage Landmark under Section38;</li> <li>• Provincial Landmark under Section39;</li> <li>• Graves of members of the Royal Family under Section 40;</li> <li>• Battlefield sites, public monuments and memorials under Section 41; and</li> <li>• Heritage Objects under Section 43.</li> </ul> </li> </ul> <p>In terms of the KZNHA, a permit is required to carry out certain listed activities. To accomplish this, a NDA form must be completed for any proposed development. This form is submitted to Amafa for processing after which Amafa will issue comments for further heritage studies, if necessary.</p> <p>A NDA will be submitted, as part of the HRM process, to Amafa and SAHRA. An HIA will be compiled to comply with subsection 3(3)(a) and (b) of the NHRA. The NDA was compiled to comply with the KZNHA and subsection 38(1) of the NHRA.</p>
National Environmental Management: Waste Act (Act 59 of 2008) (NEMWA)	GN 921	<p>GN 921 lists Waste Management Activities in respect of which a Waste Management Licence (WML) is required. These include various activities associated with the storage of waste, reuse, recycling and recovery of waste, treatment of waste (which includes the remediation of contaminated land) and disposal of waste. The Schedule to the Notice distinguishes between two categories of waste management activities which require licensing and for which a basic assessment process (for Category A Waste Management Activities) or an EIA process (for Category B Waste Management Activities) must be conducted. A third category (Category C) refers to activities for which norms and standards have been set.</p> <p>Construction activities usually result in general as well as hazardous waste.</p> <p>WMLs are required for, amongst others:</p> <ul style="list-style-type: none"> <li>• The storage of general or hazardous waste in lagoons;</li> <li>• The disposal of inert waste to land in excess of 25 tons;</li> <li>• The disposal of any hazardous waste to land;</li> <li>• The disposal of general waste to land covering an area of more than 50 m2 and</li> <li>• The disposal of domestic waste generated on premises in areas not serviced by the municipal service where the waste disposed exceeds 500 kg per month.</li> </ul>

EIA for Eskom's Northern KZN Strengthening Project: Normandie-Iphiva 400 kV Powerline	Draft Scoping Report	Status: Final
Owner: NAKO ILISO (Terry Calmeyer)	Page 4-6	Date: August 2017

Legislation	Applicable Legislative Requirements	Implications for the Applicant
		<p>Schedule 3 of the NEMWA, as amended, defines "general waste" as waste that does not pose an immediate hazard or threat to health or to the environment, and includes:</p> <ul style="list-style-type: none"> <li>(a) domestic waste;</li> <li>(b) building and demolition waste;</li> <li>(c) business waste; and</li> <li>(d) inert waste; or</li> <li>(e) any waste classified as non-hazardous waste in terms of the regulations made under section 69, and includes non-hazardous substances, materials or objects within business, domestic, inert, building and demolition wastes as outlined in Schedule 3 of the Act.</li> </ul> <p>Where</p> <p>"building and demolition waste" means waste, excluding hazardous waste, produced during the construction, alteration, repair or demolition of any structure, and includes rubble, earth, rock and wood displaced during that construction, alteration, repair or demolition; and includes discarded concrete, bricks, tiles and ceramics, discarded wood, glass and plastic, discarded metals, discarded soil, stones and dredging spoil and "other" discarded building or demolition wastes.</p> <p>"inert waste" means waste that—</p> <ul style="list-style-type: none"> <li>(a) does not undergo any significant physical, chemical or biological transformation after disposal;</li> <li>(b) does not burn, react physically or chemically biodegrade or otherwise adversely affect any other matter or environment with which it may come into contact; and</li> <li>(c) does not impact negatively on the environment, because of its pollutant content and because the toxicity of its leachate is insignificant and which include discarded concrete, bricks, tiles and ceramics, discarded glass and discarded soil, stones and dredging spoil, as listed in Schedule 3 of the Act.</li> </ul> <p>A WML may be required for the settling ponds that will be used to capture runoff from the batching and crusher plants (Activity (1) of Category A: Storage of general waste in lagoons).</p> <p>No WML Applications are included in this EIA process and if applications are required, they will have to be applied for separately.</p>
National Forest Act, 1998 (Act 84 of 1998)		Trees may have to be disturbed, damaged or destroyed/removed to make way for the new infrastructure. If those trees are protected a licence must be obtained from the Department of Agriculture, Forestry and Fisheries (DAFF).
KwaZulu-Natal Nature Conservation Ordinance , 1974 (Act No. 15 of 1974)		<p>Certain indigenous plant and animal species in KZN are provided with special protection under the KZN Nature Conservation Ordinance and permits are required from Ezemvelo KZN Wildlife (EKZNW) for their removal, destruction or translocation.</p> <p>The proposed project may affect some indigenous species which are protected. This will only be confirmed on the sub-station</p>

EIA for Eskom's Northern KZN Strengthening Project: Normandie-Iphiva 400 kV Powerline	Draft Scoping Report	Status: Final
Owner: NAKO ILISO (Terry Calmeyer)	Page 4-7	Date: August 2017

Legislation	Applicable Legislative Requirements	Implications for the Applicant
		site once the layout is finalised and during the walk-down of the transmission and distribution line routes by the specialists.
The Infrastructure Development Act (Act no. 23 of 2014)		<p>The Infrastructure Development Act provides for the facilitation and co-ordination of public infrastructure development which is of significant economic or social importance to the Republic; to ensure that infrastructure development in the Republic is given priority in planning, approval and implementation; to ensure that the development goals of the State are promoted through infrastructure development; to improve the management of such infrastructure during all life-cycle phases, including planning, approval, implementation and operations. The Act commenced on 10 July 2014.</p> <p>The Presidential Infrastructure Coordinating Commission (PICC) and structures of the Commission are established in terms of this Act. Strategic integrated projects (SIPs), which are projects of significant economic or social importance to the country or a region in the country, or which facilitate regional economic integration on the African continent, are identified and implemented in terms of this Act.</p> <p>Section 15 states that when the Steering Committee of a SIP has identified the approvals, authorisations, licences, permissions and exemptions required to enable the implementation of the SIP, it shall inform, without any delay, the applicant to submit all applications simultaneously to allow for concurrent consideration by the persons authorised by the relevant laws to take the applicable decisions. A member of the Steering Committee must monitor the processing of the application and report to the Steering Committee any undue delays and regulatory concerns emerging for exploration or consideration of solutions thereto.</p> <p>Section 18 concerns environmental assessments specifically and states that whenever an environmental assessment is required in respect of a SIP, such assessment must be done in terms of NEMA, with specific reference to Chapter 5.</p> <p>Time frames are stipulated in Schedule 2 and may not be exceeded without written approval. Schedule 2 refers to “project plans”, “applications” and “mitigation plans” that are not defined in the Act. It is not clear how these apply to the EIA process.</p>
KwaZulu-Natal Planning and Development Act, 2008 (Act 6 of 2008) (SPLUMA)		<p>The SPLUMA came into force on 1 July 2015 and replaces the KZN Planning and Development Act, 2008. However, the two will run in parallel until each Local Municipality has set up the structures required by SPLUMA.</p> <p>In terms of the current KZN Planning and Development Act, 2008, Eskom will need to submit a Planning and Development Application (PDA) to the Local Municipalities. This application will need to meet all the requirements of legislation. Important</p>

EIA for Eskom's Northern KZN Strengthening Project: Normandie-Iphiva 400 kV Powerline	Draft Scoping Report	Status: Final
Owner: NAKO ILISO (Terry Calmeyer)	Page 4-8	Date: August 2017

Legislation	Applicable Legislative Requirements	Implications for the Applicant
		<p>aspects will include planning considerations, and compliance with the municipality's Integrated Development Plan and Spatial Development Framework.</p> <p>The exact requirements will depend on the timing of Eskom's application to the Municipalities and the status of the legislation and by-laws currently applicable at the time in the local municipality.</p>
Promotion of Administrative Justice Act 3 of 2000		<p>The Bill of Rights in the Constitution of the Republic of South Africa 1996 states that everyone has the right to administrative action that is legally recognised, reasonable and procedurally just. The Promotion of Administrative Justice Act (PAJA) 3 of 2000 gives effect to this right. The PAJA applies to all decisions of all State organisations exercising public power or performing a public function in terms of any legislation that negatively affects the rights of any person. The Act prescribes what procedures an organ of State must follow when it takes decisions. If an organ of State implements a decision that impacts on an individual or community without giving them an opportunity to comment, the final decision will be illegal and may be set aside. PAJA also forces State organisations to explain and give reasons for the manner in which they have arrived at their decisions and, if social issues were involved, how these issues were considered in the decision-making process.</p> <p>PAJA therefore protects the rights of communities and individuals to participate in decision-making processes, especially if these processes affect their daily lives.</p>
Bylaws		All bylaws of the local and district municipalities traversed will apply to the project.

EIA for Eskom's Northern KZN Strengthening Project: Normandie-Iphiva 400 kV Powerline	Draft Scoping Report	Status: Final
Owner: NAKO ILISO (Terry Calmeyer)	Page 4-9	Date: August 2017

## 4.2 GUIDELINES CONSIDERED

- DEAT Integrated Environmental Management Information Series 1-5 and 12-15
- NEMA draft Implementation Guideline
- Western Cape Department of Environmental Affairs and Development Planning NEMA EIA Regulations Guideline and Information Document Series – Guideline on Public Participation (2007)
- IAIA guidelines
- DEA (2017), Guideline on Need and Desirability, Department of Environmental Affairs (DEA), Pretoria, South Africa
- Public Participation Guideline published in 2012 (GN 807 of 10 October 2012) in terms of section J of NEMA (NEMA, 1998).
- According to the guidelines, public participation can be seen as one of the most important aspects of the environmental authorisation process. Public participation is the only requirement of the EIA process for which exemption cannot be given, unless no rights are affected by an application. This stems from the requirement in NEMA that people have a right to be informed about potential decisions that may affect them and that they must be given an opportunity to influence those decisions.
- SAHRA Archaeology, Palaeontology and Meteorites (APM) Guidelines: Minimum Standards for the Archaeological and Palaeontological Components of Impact Assessment Reports (2007). The guidelines provide the minimum standards that must be adhered to for the compilation of a HIA Report. Chapter II Section 7 outlines the minimum requirements for inclusion in the heritage assessment. The HRM process will be completed to adhere to the minimum standards as defined by Chapter II of the SAHRA APM Guidelines (2007).
- Guidelines for Biodiversity Impact Assessments in KZN, 2003 (February 2013, Ezemvelo KZN Wildlife).
- IUCN Red List (IUCNRedList.org 2016-2).
- Department KwaZulu-Natal Biodiversity Conservation Plan (C-Plan) (Updated 2011).

## 4.3 NATIONAL AND INTERNATIONAL STANDARDS

National and international industry standards aimed at sustainable development and social justice specifically have become abundant in the last decade. Many industries use these standards as indicators for good practice. The discussion below highlights only a few of these standards.

### 4.3.1 ISO 26000:2010/SANS 26000:2010

Performance standards have long been a voluntary tool used by industry to achieve certain outcomes. The first standard on social responsibility, ISO 26000 was published on 1 November 2010 (ISO, 2010). It was developed using a multi-stakeholder approach involving experts from more than 90 countries and 40 international or broadly based regional organisations involved in different aspects of social responsibility (ISO, 2010).

EIA for Eskom's Northern KZN Strengthening Project: Normandie-Iphiva 400kV Powerline	Draft Scoping Report	Status: Final
Owner: NAKO ILISO (Terry Calmeyer)	Page 4-10	Date: August 2017



The South African Bureau of Standards (SABS), a statutory body that is mandated to develop, promote and maintain South African National Standards (SABS, [sa]) adopted the ISO 26000 Standard as a South African National Standard (SANS) 26000:2010.

ISO 26000 is discussed in the Social Scoping Report (**Appendix C**).

#### **4.3.2 International Social Performance Standards/Initiatives**

There is a profusion of global initiatives aiming at assisting companies to make their operations more sustainable. The most frequently used in the EIA industry is the International Finance Corporation’s (IFC) principles (IFC, 2012). The IFC is a member of the World Bank group, and as a part of their sustainability framework they created performance standards on environmental and social sustainability (IFC, 2012). The standards relevant to the social environment are the following:

1. Performance Standard 1: Assessment and Management of Environmental and Social Risks and Impacts
2. Performance Standard 2: Labour and Working Conditions
3. Performance Standard 4: Community Health, Safety, and Security
4. Performance Standard 5: Land Acquisition and Involuntary Resettlement
5. Performance Standard 7: Indigenous Peoples
6. Performance Standard 8: Cultural Heritage (IFC, 2012).

Issues such as gender, climate change, water and human rights are addressed across the standards. A guidance note accompanies each standard (IFC, 2012:4). Environmental and social risks and impacts must be managed by using an Environmental and Social Management System. The standard applies to all the activities funded by the IFC for the duration of the loan period. A number of private banks adopted most of the IFC standards in an initiative known as the Equator Principles (Esteves, Franks & Vanclay, 2012).

EIA for Eskom’s Northern KZN Strengthening Project: Normandie-Iphiva 400 kV Powerline	Draft Scoping Report	Status: Final
Owner: NAKO ILISO (Terry Calmeyer)	Page 4-11	Date: August 2017

## 5. NEED AND DESIRABILITY

GN 982 Appendix 2:

- (f) a motivation for the need and desirability for the proposed development including the need and desirability of the activity in the context of the preferred location;

### 5.1 GENERAL PURPOSE AND REQUIREMENT FOR THE PROJECT

Various Distribution substations being fed from the Normandie Main Transmission Substation are experiencing low voltages on the 132 kV busbars which are well below acceptable limits (0.95 p.u). These Distribution substations include: Candover, Makhathini, Nondabuya, Ndumo and Mkuze. With the current electrification load growth in the areas around the listed substations and Gezisa Substation establishment, the busbar voltages will further drop below minimal acceptable limits until the system collapses. The Normandie MTS is not completely backfeedable. A loss of either the Normandie-Vergenoeg 132 kV line or the Normandie-Pongola 132 kV line will result in load being shed.

Currently the Impala-Nseleni 132 kV powerline is loaded to beyond 90 % of its capacity with Mtubatuba and Hluhluwe experiencing low HV Busbar voltages in the year 2019 and beyond due to an increase in both electrification and industrial load. The Impala MTS is not backfeedable. A loss of the Impala-Nseleni powerline will result in load being shed (approximately 44 000 customers).

With the establishment of Iphiva 400-132 kV MTS together with the seven 132 kV Distribution powerlines evacuating power from the substation. The following benefits will be experienced:

- Increases in all substation HV Busbar Voltage Levels to above 1 p.u.;
- Transformer Taps Reduce throughout the system (Fewer Lockouts);
- Accommodates Load Growth for both electrification and industrial loads; and
- 100 % Back-feeding possible during the loss of Normandie-Pongola, Normandie-Vergenoeg and Impala-Nseleni 132 kV powerines.

### 5.2 STRATEGIC AND STATUTORY CONTEXT FOR THE CONSIDERATION OF NEED AND DESIRABILITY

DEA (2017), Guideline on Need and Desirability, Guideline on Need and Desirability, says that when evaluating project specific applications, the strategic context of such applications and the broader societal needs and the public interest should be considered. The contents of Municipal Integrated Development Plans (IDP), Strategic Development Frameworks (SDF), Environmental Management Frameworks (EMF) and other relevant plans frameworks and strategies must be taken into account. Whether a proposed activity will be in line with or deviate from the plan, framework or strategy per se is not the issue, but rather the ecological, social and economic impacts that will result because of the alignment or

EIA for Eskom's Northern KZN Strengthening Project: Normandie-Iphiva 400kV Powerline	Draft Scoping Report	Status: Final
Owner: NAKO ILISO (Terry Calmeyer)	Page 5-1	Date: August 2017

deviation”. Where an application deviates from a plan, framework or strategy the EIA must show why the deviation might be justifiable.

Considering the merits of a specific application in terms of the need and desirability consideration, it must be decided which alternative represents “the most practicable environmental option, which in terms of the definition in NEMA and the purpose of the EIA Regulations are that option that provides the most benefit and causes the least damage to the environment as a whole, at a cost acceptable to society, in the long-term as well as the short-term. This is the ultimate goal of the EIA process, and will only be fully addressed after the specialist studies have been undertaken and Environmental Impact Report (EIR) and EMPr have been compiled.

The DEA 2017 Guideline on Need and Desirability says that during Scoping the questions presented in the guideline document should be used to identify issues to be addressed in the EIA process and alternatives that should be considered.

**Table 4: Questions from DEA 2017 Need and Desirability Guideline Document**

	Question in guideline document	Response
1.	How will this development (and its separate elements/aspects) impact on the <b>ecological integrity</b> of the area?	Requires further assessment in specialist studies in the EIA phase of the project.
2.1	What is the <b>socio-economic context</b> of the area, based on, amongst other considerations, the following considerations? 2.1.1. The IDP (and its sector plans’ vision, objectives, strategies, indicators and targets) and any other strategic plans, frameworks of policies applicable to the area, 2.1.2. Spatial priorities and desired spatial patterns (e.g. need for integrated or segregated communities, need to upgrade informal settlements, need for densification, etc.), 2.1.3. Spatial characteristics (e.g. existing land uses, planned land uses, cultural landscapes, etc.), and 2.1.4. Municipal Economic Development Strategy (“LED Strategy”).	See <b>Section 9.12.</b>
2.2	Considering the socio-economic context, what will the <b>socio-economic impacts</b> be of the development (and its separate elements/aspects), and specifically also on the socio-economic objectives of the area? 2.2.1. Will the development complement the local socio-economic initiatives (such as local economic development (LED) initiatives), or skills development programs?	See <b>Section 8.5.</b>
2.3	How will this development address the specific physical, psychological, developmental, cultural and <b>social needs and interests</b> of the relevant communities?	See <b>Section 5.1.</b>
2.4	Will the development result in equitable (intra- and inter-generational) impact distribution, in the short- and long-term? Will the impact be socially and economically sustainable in the short- and long-term?	Yes.
EIA for Eskom’s Northern KZN Strengthening Project: Normandie-Iphiva 400 kV Powerline		Draft Scoping Report
Owner: NAKO ILISO (Terry Calmeyer)		Status: Final
		Date: August 2017
		Page 5-2

	Question in guideline document	Response
2.5	<p>In terms of location, describe how the placement of the proposed development will:</p> <p>2.5.1. result in the creation of residential and employment opportunities in close proximity to or integrated with each other,</p> <p>2.5.2. reduce the need for transport of people and goods,</p> <p>2.5.3. result in access to public transport or enable non-motorised and pedestrian transport (e.g. will the development result in densification and the achievement of thresholds in terms public transport),</p> <p>2.5.4. compliment other uses in the area,</p> <p>2.5.5. be in line with the planning for the area,</p> <p>2.5.6. for urban related development, make use of underutilised land available with the urban edge,</p> <p>2.5.7. optimise the use of existing resources and infrastructure,</p> <p>2.5.8. opportunity costs in terms of bulk infrastructure expansions in non-priority areas (e.g. not aligned with the bulk infrastructure planning for the settlement that reflects the spatial reconstruction priorities of the settlement),</p> <p>2.5.9. discourage "urban sprawl" and contribute to compaction/densification,</p> <p>2.5.10. contribute to the correction of the historically distorted spatial patterns of settlements and to the optimum use of existing infrastructure in excess of current needs,</p> <p>2.5.11. encourage environmentally sustainable land development practices and processes,</p> <p>2.5.12. take into account special locational factors that might favour the specific location (e.g. the location of a strategic mineral resource, access to the port, access to rail, etc.),</p> <p>2.5.13. the investment in the settlement or area in question will generate the highest socio-economic returns (i.e. an area with high economic potential),</p> <p>2.5.14. impact on the sense of history, sense of place and heritage of the area and the socio-cultural and cultural-historic characteristics and sensitivities of the area, and</p> <p>2.5.15. in terms of the nature, scale and location of the development promote or act as a catalyst to create a more integrated settlement?</p>	<p>No new residential areas will be created as a result of the proposed new substation. Limited job opportunities will be created during the construction phase and very limited during the operational phase. This will be addressed in the Social and Economic Specialist studies to be undertaken in the EIA phase of the project.</p> <p>There will be no impact on public transport in the vicinity of the proposed new substation.</p> <p>The project will benefit the recipients of electricity in the entire region.</p>
2.6	<p>How were a <b>risk-averse and cautious approach</b> applied in terms of socio-economic impacts?</p>	<p>The information used in die socio-economic reports are based on the official data received from the municipalities. Given that municipalities are subject to public consultation processes, the assumption is made that the data is correct. A conservative approach was taken to the identification of impacts in the scoping phase. In the impact assessment phase of the</p>
EIA for Eskom's Northern KZN Strengthening Project: Normandie-Iphiva 400 kV Powerline		Draft Scoping Report
Owner: NAKO ILISO (Terry Calmeyer)		Page 5-3
		Status: Final
		Date: August 2017

	Question in guideline document	Response
		<p>project the impacts presented in the scoping reports will be triangulated through a participation process to ensure that the assumptions were correct, and to close any gaps in the data. The project area includes vulnerable communities, and the socio-economic studies will use appropriate methods to ensure that these communities are included in the impact assessment process. This process commenced in the scoping phase where the PP team ensured that communities were not excluded from the study, and consulted in a language that they are comfortable with. Given the nature of the project, no critical social resources should be affected, and once commissioned, there is a relatively low risk for social disruption. Communities will be consulted about the social mitigation measures during the impact assessment phase to ensure that the measures suggested are acceptable to the communities affected by the project.</p>
2.7	<p>How will the socio-economic impacts resulting from this development impact on people's environmental right in terms following:</p> <p>2.7.1. Negative impacts: e.g. <b>health</b> (e.g. HIV-AIDs), safety, social ills, etc. What measures were taken to firstly avoid negative impacts, but if avoidance is not possible, to minimise, manage and remedy negative impacts?</p> <p>2.7.2. Positive impacts. What measures were taken to <b>enhance positive impacts</b>?</p>	<p>Will be addressed in the <b>Social Specialist Study</b> in the EIA phase of the project.</p>
2.8	<p>Considering the linkages and dependencies between human wellbeing, livelihoods and ecosystem services, describe the linkages and dependencies applicable to the area in question and <b>how the development's socio-economic impacts will result in ecological impacts</b> (e.g. over utilisation of natural resources, etc.)?</p>	<p>Will be addressed in the <b>Social Specialist Study</b> in the EIA phase of the project.</p>
2.9	<p>What <b>measures</b> were taken to pursue the selection of the "<b>best practicable environmental option</b>" in terms of socio-economic considerations?</p>	<p>Will be addressed in the <b>Social Specialist Study</b> in the EIA phase of</p>
EIA for Eskom's Northern KZN Strengthening Project: Normandie-Iphiva 400 kV Powerline	Draft Scoping Report	Status: Final
Owner: NAKO ILISO (Terry Calmeyer)	Page 5-4	Date: August 2017

	Question in guideline document	Response
		the project.
2.10	<p>What measures were taken to pursue <b>environmental justice</b> so that adverse environmental impacts shall not be distributed in such a manner as to unfairly discriminate against any person, particularly vulnerable and disadvantaged persons (who are the beneficiaries and is the development located appropriately)?</p> <p>Considering the need for social equity and justice, do the alternatives identified, allow the “best practicable environmental option” to be selected, or is there a need for other alternatives to be considered?</p>	The beneficiaries of the project is the general population of the region, as described in <b>Section 9.12</b> .
2.11	<p>What measures were taken to pursue equitable access to environmental resources, benefits and services to meet basic human needs and ensure human wellbeing, and what special measures were taken to ensure access thereto by categories of persons disadvantaged by unfair discrimination?</p>	This project aims to provide services in the form of reliable electricity supply to the population of the region.
2.12	<p>What measures were taken to ensure that the responsibility for the <b>environmental health and safety</b> consequences of the development has been addressed throughout the development’s life cycle?</p>	Environmental health and safety standards are built into all of Eskom’s specifications and standards. An example of this is the requirement for servitudes with restrictions within which powerlines are constructed.
2.13	<p>What measures were taken to:</p> <p>2.13.1. ensure the participation of all interested and affected parties,</p> <p>2.13.2. provide all people with an opportunity to develop the understanding, skills and capacity necessary for achieving equitable and effective participation,</p> <p>2.13.3. ensure participation by vulnerable and disadvantaged persons,</p> <p>2.13.4. promote community wellbeing and empowerment through environmental education, the raising of environmental awareness, the sharing of knowledge and experience and other appropriate means,</p> <p>2.13.5. ensure openness and transparency, and access to information in terms of the process,</p> <p>2.13.6. ensure that the interests, needs and values of all interested and affected parties were taken into account, and that adequate recognition were given to all forms of knowledge, including traditional and ordinary knowledge, and</p> <p>2.13.7. ensure that the vital role of women and youth in environmental management and development were recognised and their full participation therein were be promoted?</p>	Please see <b>Section 7</b> of this report.
2.14	<p>Considering the interests, needs and values of all the interested and affected parties, describe how the development will allow for opportunities for all the segments of the community (e.g. a mixture of low-, middle- and high-income housing opportunities) that is consistent with the priority needs of the local area (or that is proportional to the needs of an area)?</p>	This project aims to provide services in the form of reliable electricity supply to the population of the region.
2.15	<p>What measures have been taken to ensure that current</p>	Standard Eskom procedures
EIA for Eskom’s Northern KZN Strengthening Project: Normandie-Iphiva 400 kV Powerline		Status: Final
Owner: NAKO ILISO (Terry Calmeyer)		Date: August 2017
Draft Scoping Report		
Page 5-5		

	Question in guideline document	Response
	and/or future <b>workers will be informed</b> of work that potentially might be harmful to human health or the environment or of dangers associated with the work, and what measures have been taken to ensure that the right of workers to refuse such work will be respected and protected?	address these issues.
2.16	Describe how the development will impact on job creation.	Will be addressed in the <b>Social Specialist Study</b> in the EIA phase of the project
2.17	What measures were taken to ensure: 2.17.1. that there were intergovernmental coordination and harmonisation of policies, legislation and actions relating to the environment, and 2.17.2. that actual or potential conflicts of interest between organs of state were resolved through conflict resolution procedures?	No specific intergovernmental coordination and harmonisation of policies, legislation and actions relating to the environment took place as a result of this specific project.  No conflicts of interests have arisen as a result of this project.
2.18	What measures were taken to ensure that the environment will be held in public trust for the people, that the beneficial use of environmental resources will serve the public interest, and that the environment will be protected as the people's common heritage?	No special measures have been taken.
2.19	Are the mitigation measures proposed realistic and what long-term environmental legacy and managed burden will be left?	This will be addressed in the EIA phase of the project.
2.10	What measures were taken to ensure that the <b>costs</b> of remedying pollution, environmental degradation and consequent adverse health effects and of preventing, controlling or minimising further pollution, environmental damage or adverse health effects will be paid for by those responsible for harming the environment?	The applicant is responsible for implementing the EMP.
2.11	Considering the need to secure ecological integrity and a healthy bio-physical environment, describe how the alternatives identified (in terms of all the different elements of the development and all the different impacts being proposed), resulted in the selection of the best practicable environmental option in terms of socio-economic considerations?	This will be addressed in the EIA phase of the project.
2.12	Describe the positive and negative cumulative socio-economic impacts bearing in mind the size, scale, scope and nature of the project in relation to its location and other planned developments in the area?	This will be addressed in the EIA phase of the project.

### 5.2.1 National Development Plan

On 11 November 2011 the National Planning Commission released the National Development Plan: Vision for 2030 (NPC, 2012) for South Africa and it was adopted as government policy in August 2012. The National Development Plan (NDP) was undertaken to vision what South Africa should look like in 2030 and what action steps should be taken to

EIA for Eskom's Northern KZN Strengthening Project: Normandie-Iphiva 400 kV Powerline	Draft Scoping Report	Status: Final
Owner: NAKO ILISO (Terry Calmeyer)	Page 5-6	Date: August 2017

achieve this (RSA, 2013). The aim of the NDP is to eliminate poverty and reduce inequality by 2030. The report is discussed in the Social Scoping Report (**Appendix C**).

### 5.2.2 Sustainable Development Goals

All 189 Member States of the United Nations, including South Africa, adopted the United Nations Millennium Declaration in September 2000 (UN, 2000). The commitments made by the Millennium Declaration are known as the Millennium Development Goals (MDGs), and 2015 was targeted as the year to achieve these goals. The United Nations Open Working Group of the General Assembly identified seventeen sustainable development goals, built on the foundation of the MDGs as the next global development target (UN, 2014). The sustainable development goals include aspects such as ending poverty, addressing food security, promoting health, wellbeing and education, gender equality, water and sanitation, economic growth and employment creation, sustainable infrastructure, reducing inequality, creating sustainable cities and human settlements, and addressing challenges in the physical environment such as climate change and environmental resources (UN, 2014). These aspects are included in the NDP, and it can therefore be assumed that South Africa's development path is aligned with the international development agenda.

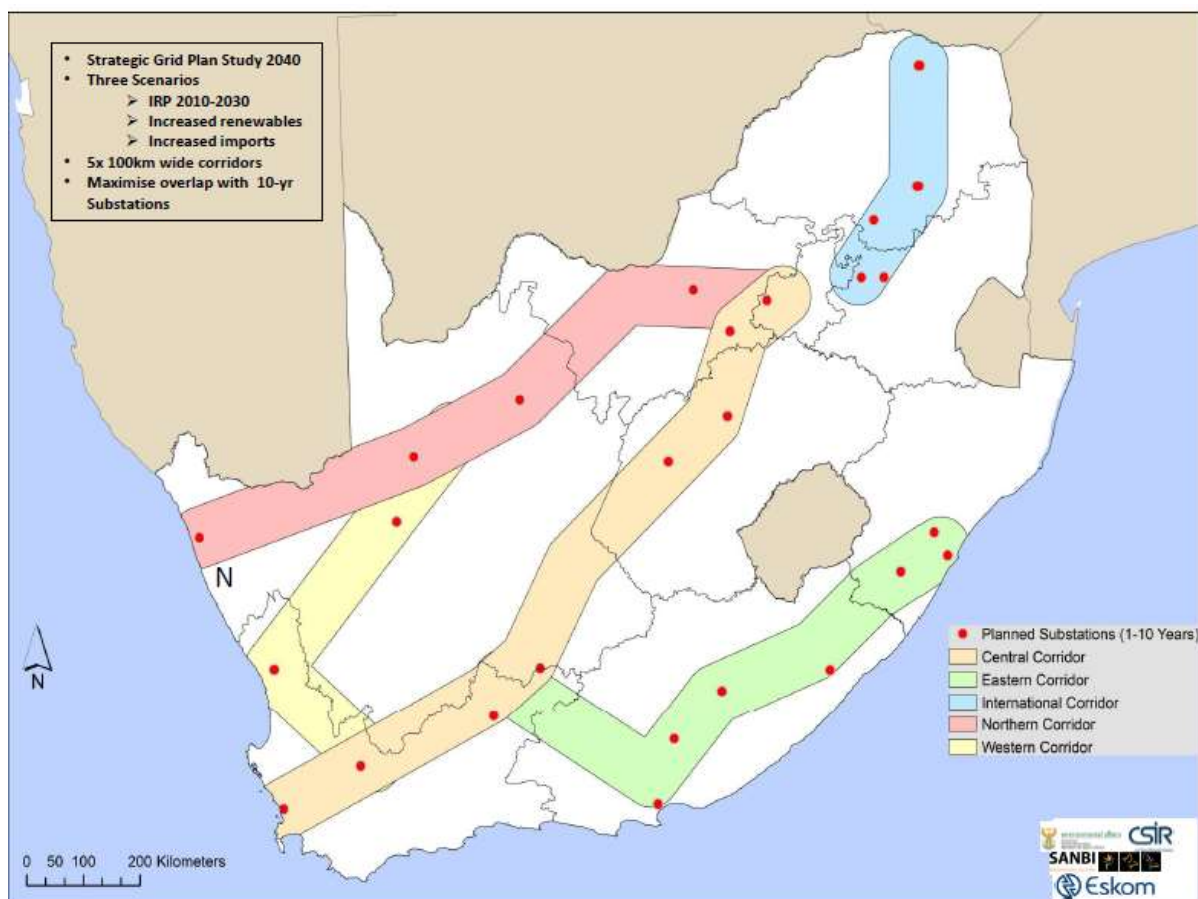
*“The consideration of “need and desirability” during an application process, ... must consist of a preliminary description of the relevant consideration ... in relation to the feasible and reasonable alternatives” (DEA 2010 pg 13).*

### 5.2.3 Strategic Environmental Assessment for Electricity Grid Infrastructure

In order to facilitate the efficient roll out of [Strategic Integrated Projects](#) (SIPs) lead by the Presidential Infrastructure Coordinating Committee (PICC) and detailed in the [National Infrastructure Plan](#), the Department of Environmental Affairs (DEA), mandated by Ministers and Members of the Executive Council (MinMec), commissioned the [Council for Scientific and Industrial Research](#) (CSIR) in January 2014 to undertake a Strategic Environmental Assessment (SEA) linked to SIP 10: Electricity Transmission and Distribution for all. The CSIR has partnered with Eskom and the [South African National Biodiversity Institute](#) (SANBI) to deliver on project outputs (<https://egi.csir.co.za/> accessed on 6 January 2017). The corridors being assessed in this EIA do not fall in any of the identified suitable routing corridors that will enable the efficient and effective expansion of key strategic transmission infrastructure designed to satisfy national transmission requirements up to the 2040 planning horizon, in this SEA (**Figure 5.1**). This is, however, not a problem as the SEA did not prioritise the load centre served by this project on the national level. The need for the project, on a regional level, is still justified.

EIA for Eskom's Northern KZN Strengthening Project: Normandie-Iphiva 400 kV Powerline	Draft Scoping Report	Status: Final
Owner: NAKO ILISO (Terry Calmeyer)	Page 5-7	Date: August 2017





**Figure 5.1: SEA suitable electricity routing corridors**

Source: (<https://eqj.csir.co.za/> accessed on 6 January 2017)

#### 5.2.4 Provincial Growth and Development Strategies

Provinces play an important role in contextualising acts and other tools of governance and grounding them within the realities of each province. The provincial governments must guide the local government in the implementation and development of IDPs and other programmes for sustainable development. Provincial Growth and Development Strategies (PGDS) are a critical tool to guide and coordinate the allocation of national, provincial and local resources and private sector investment to achieve sustainable development outcomes. They are not a provincial government plan, but a development framework for the province as a whole (Department Provincial and Local Government [DPLG], 2005).

PGDS are not a legislative requirement, but play an important role in ensuring effectiveness and coordinating delivery of the overall objectives of South Africa as a developmental state. PGDS are based on a long-term view of the provinces' development route. Their primary purpose is to provide a collaborative framework to drive implementation within a province (DPLG, 2005). The Mpumalanga Economic Growth and Development Path (MEGDP, 2011), and KwaZulu-Natal Provincial Spatial Development Strategy (KZN PGDS, 2011) are discussed in the Social Scoping Report (**Appendix C**).

EIA for Eskom's Northern KZN Strengthening Project: Normandie-Iphiva 400 kV Powerline	Draft Scoping Report	Status: Final
Owner: NAKO ILISO (Terry Calmeyer)	Page 5-8	Date: August 2017

### 5.2.5 Integrated Development Plans

The South African government operates on three spheres, namely local (municipal), provincial and national. IDPs are compulsory through the Municipal Systems Act 32 of 2000 on municipal level. Integrated Development Planning is a process by which municipalities prepare 5-year strategic development plans. The IDP is the written plan that results from the integrated development planning process. It is the principle strategic planning instrument that guides and informs all planning, management, investment, development and implementation decisions and actions in the local area and supersedes all other plans that guide local development (Coetzee, 2002).

The White Paper on Local Government (RSA, 1998) has contextualised the IDP as a tool for developmental local government with the intention of enabling municipalities to:

- Help align scarce resources behind agreed policy objectives and programmes;
- Make sure that actions are prioritised around urgent needs;
- Ensure the necessary integration with other spheres of government, serving as a tool for communication and interaction with them, and
- Serve as a basis for engagement between local government and communities/residents.

For the purpose of this project IDP documents of the following municipalities need to be considered:

#### **Mpumalanga Province**

- Gert Sibande District Municipality
  - Mkhondo Local Municipality

#### **KwaZulu-Natal Province**

- Zululand District Municipality
  - eDumbe Local Municipality
  - uPhongolo Local Municipality
  - Abaqulusi Local Municipality
  - Jozini Local Municipality

EIA for Eskom's Northern KZN Strengthening Project: Normandie-Iphiva 400 kV Powerline	Draft Scoping Report	Status: Final
Owner: NAKO ILISO (Terry Calmeyer)	Page 5-9	Date: August 2017

## 6. ALTERNATIVES

GN 982 Appendix 2:

- (g) a full description of the process followed to reach the proposed preferred activity, site and location of the development footprint within the site, including -
  - (i) details of all the alternatives considered;
  - (v) the impacts and risks which have informed the identification of each alternative, including the nature, significance, consequence, extent, duration and probability of such identified impacts, including the degree to which these impacts-
    - (aa) can be reversed;
    - (bb) may cause irreplaceable loss of resources; and
    - (cc) can be avoided, managed or mitigated;
  - (vi) the methodology used in identifying and ranking the nature, significance, consequences, extent, duration and probability of potential environmental impacts and risks associated with the alternatives;
  - (vii) positive and negative impacts that the proposed activity and alternatives will have on the environment and on the community that may be affected focusing on the geographical, physical, biological, social, economic, heritage and cultural aspects;
  - (viii) possible mitigation measures that could be applied and level of residual risk;
  - (ix) the outcome of the site selection matrix;
  - (x) if no alternatives, including alternative locations for the activity were investigated, the motivation for not considering such and
  - (xi) a concluding statement indicating the preferred alternatives, including preferred location of the activity.

### 6.1 NO PROJECT ALTERNATIVE

The major load centres in northern KZN, specifically Pongola and the Makhatini Flats, currently experience high voltage drops in the 132 kV network that services them, and the voltages are approaching unacceptable low voltage levels as the demand increases. Contingencies on the main 132 kV supplies also lead to thermal overloading of the remaining network. The objective of the applications for the overall scheme is to strengthen and alleviate current and future network constraints in the area. The Iphiva 400/132 kV Main Transmission Substation will also de-load the main sub-transmission network and improve the voltage regulation in the area.

If the projects do not go ahead, then the existing electricity supply to the area as well as future economic development will be limited and compromised. Eskom will then not be fulfilling its mandate, making it an unacceptable scenario.

The EAP therefore recommends that the no-go alternative be rejected and no assessment of the no project alternative takes place in the Impact Assessment Phase of the project.

EIA for Eskom's Northern KZN Strengthening Project: Normandie-Iphiva 400kV Powerline	Draft Scoping Report	Status: Final
Owner: NAKO ILISO (Terry Calmeyer)	Page 6-10	Date: August 2017

## 6.2 CORRIDOR ALTERNATIVES

MTS sites Iphiva 3 and 6, recommended for further assessment, are in close proximity to each other and do not affect the selection of alternative corridors for further investigation. The two end points of the proposed powerline are therefore known. Eskom and the EAP, in consultation with specialists and I&APs identified technically possible 2 km wide corridors within which a 55 m servitude to construct the 400 kV line could be acquired. The possible corridors are ABCD (N-I 1), ABFGD (N-I 2), AEF GD (N-I 3) and AEGD (N-I 4) (**Figure 2.1**). The location of risks identified during site visits are presented on **Figure 6.1**.

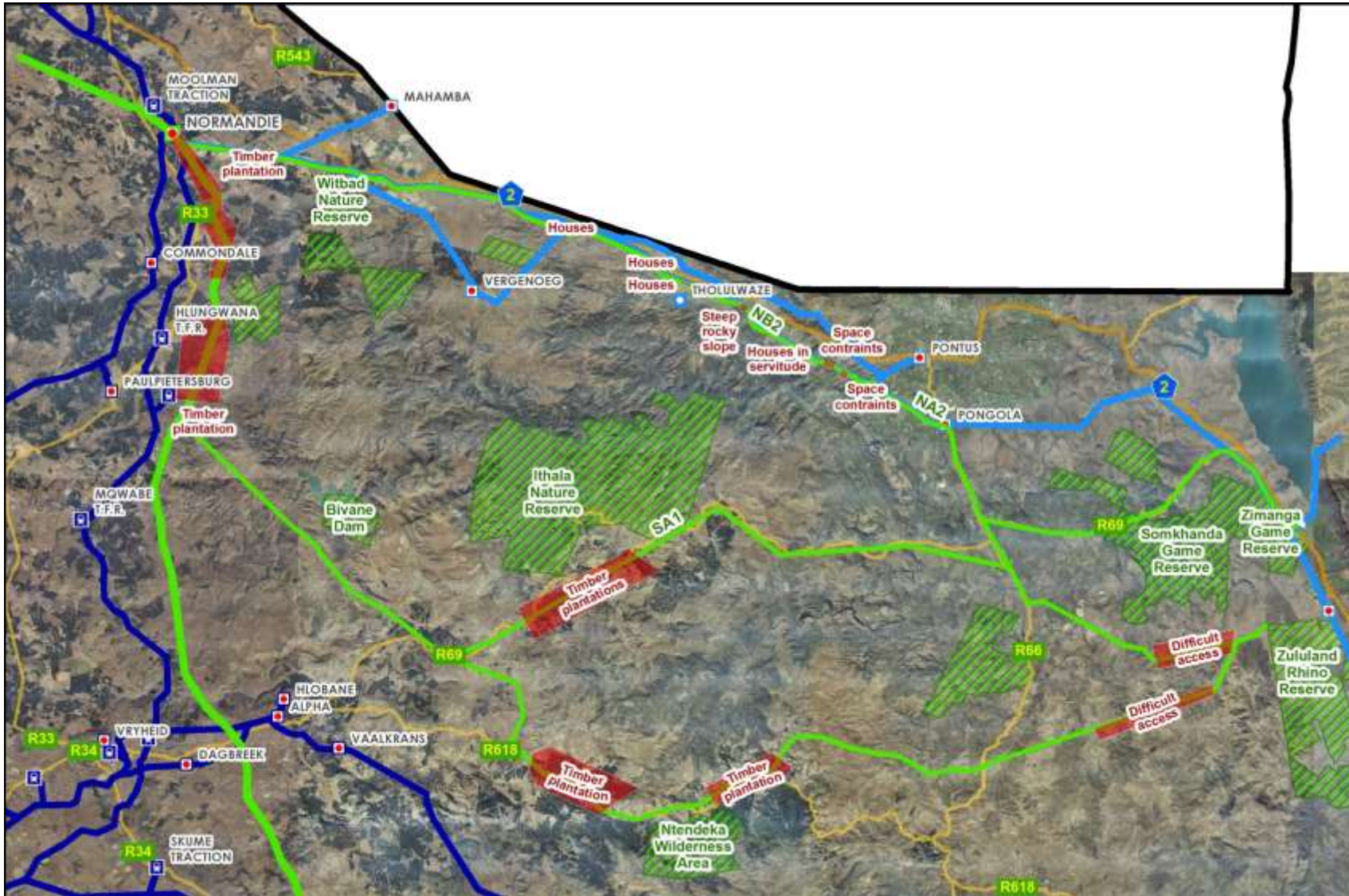
### 6.2.1 Section A-B

The western most section of AB is immediately adjacent to an existing 132 kV powerline (**Plate 6**). It traverses rural areas with dispersed dwellings and associated primary and secondary schools (**Plate 7**). The challenges in this corridor are some large steep valleys that will have to be crossed and potential impact on dwellings. Existing access roads may be inadequate for construction (**Plate 8**), and providing new access roads may be challenging in areas.



**Plate 6: Corridors in Section A-B adjacent to the N2**

EIA for Eskom's Northern KZN Strengthening Project: Normandie-Iphiva 400kV Powerline	Draft Scoping Report	Status: Final
Owner: NAKO ILISO (Terry Calmeyer)	Page 6-11	Date: August 2017



**Figure 6.1: Risks identified during site visits**

EIA for Eskom's Northern KZN Strengthening Project: Normandie-iphiva 400kV Powerline	Draft Scoping Report	Status: Final
Owner: NAKO ILISO (Terry Calmeyer)	Page 6-12	Date: July 2017



**Plate 7: Typical dwelling adjacent to the N2 in Section A-B**



**Plate 8: Typical access roads to tower positions on ridges in Section A-B**

### 6.2.2 Section B-C

Section B-C starts at the R66 and follows an existing powerline towards the east going north of the Somkhanda and Zimanga Game Reserves until it reaches the N2 at which point it turns to the south until the existing Candover Switching Station. This section of the

EIA for Eskom's Northern KZN Strengthening Project: Normandie-Iphiva 400kV Powerline	Draft Scoping Report	Status: Final
Owner: NAKO ILISO (Terry Calmeyer)	Page 6-13	Date: August 2017

corridor is in a very sensitive ecological area and also potentially impacts on private game reserve activities.

### **6.2.3 Section C-D**

Section C-D starts at the existing Candoever switching Station and follows the N2 south until the P234.

### **6.2.4 Section B-F**

Section B-F is a link between A-C and E-G parallel to the R66.

### **6.2.5 Section F-G**

Corridor section F-G (part of N-I 3) follows the D1824 and D523 roads between the Mhkuze Falls Private Nature Reserve (on the west) but south of the Mkuze River and Somkhanda Game Reserve (on the east), until intersection with the R66.

### **6.2.6 Section G-D**

Corridor section G-D (part of N-I 3) follows the P234, and is the section where most of the substation sites are located.

### **6.2.7 Section A-E**

One of the disadvantages of the two southern corridors is that they are significantly longer than the northern corridors. Proceeding from the Normandie Substation westwards, the first portion of the Corridor AE traverses areas where forestry takes place. A servitude that avoids or minimises the impact on forestry will have to be found if this corridor is used.

Once the corridor turns to the east it traverses rolling hills which are mostly grasslands with dispersed dwellings (**Plates 9 and 10**). Cattle-grazing is common. A portion has relatively difficult topography and game fenced game farms are found in the area. Some areas have steep valleys where construction will be difficult and routing away from this area will have to be considered.

EIA for Eskom's Northern KZN Strengthening Project: Normandie-Iphiva 400 kV Powerline	Draft Scoping Report	Status: Final
Owner: NAKO ILISO (Terry Calmeyer)	Page 6-14	Date: August 2017



**Plate 9: Typical landscape of corridor AE**



**Plate 10: Dwelling in corridor AE**

EIA for Eskom's Northern KZN Strengthening Project: Normandie-Iphiva 400 kV Powerline	Draft Scoping Report	Status: Final
Owner: NAKO ILISO (Terry Calmeyer)	Page 6-15	Date: August 2017



### 6.2.8 Section E-F

Corridor section E-F (part of N-I 3) starts at the R66 and turns northwards to approximately the R66 / R69 intersection. It then follows the R69, for a considerable distance.

Possible links between the R69 and N2 were investigated during the site visited, but discarded as they all traversed private game farms.

It appears that construction of the line adjacent to the R69 (section E-F) will not be problematic. Access to towers is easy and there is enough space on relatively flat land for the line. This corridor does touch on the boundary of the Ithala Nature Reserve for a short distance.

### 6.2.9 Section E-G

The eastern section of EFGD traverses traditional land with dispersed settlements, which has steep inaccessible hills with many boulders. Access to tower sites could be problematic and any new access roads could cause erosion.



**Plate 11: Typical landscape in the western section of the southern corridors, with protected plant species in the foreground**

EIA for Eskom's Northern KZN Strengthening Project: Normandie-Iphiva 400 kV Powerline	Draft Scoping Report	Status: Final
Owner: NAKO ILISO (Terry Calmeyer)	Page 6-16	Date: August 2017



**Plate 12: Inaccessible hilly area**



**Plate 13: Typical dispersed homestead**

EIA for Eskom's Northern KZN Strengthening Project: Normandie-Iphiva 400 kV Powerline	Draft Scoping Report	Status: Final
Owner: NAKO ILISO (Terry Calmeyer)	Page 6-17	Date: August 2017

### 6.2.10 Ecological sensitivity rating

An **ecological** sensitivity rating based on available Conservation Plans, Protected Areas, Threatened Ecosystems and National Priority Areas was undertaken (**Appendix D**). The results are presented in **Table 6.1**.

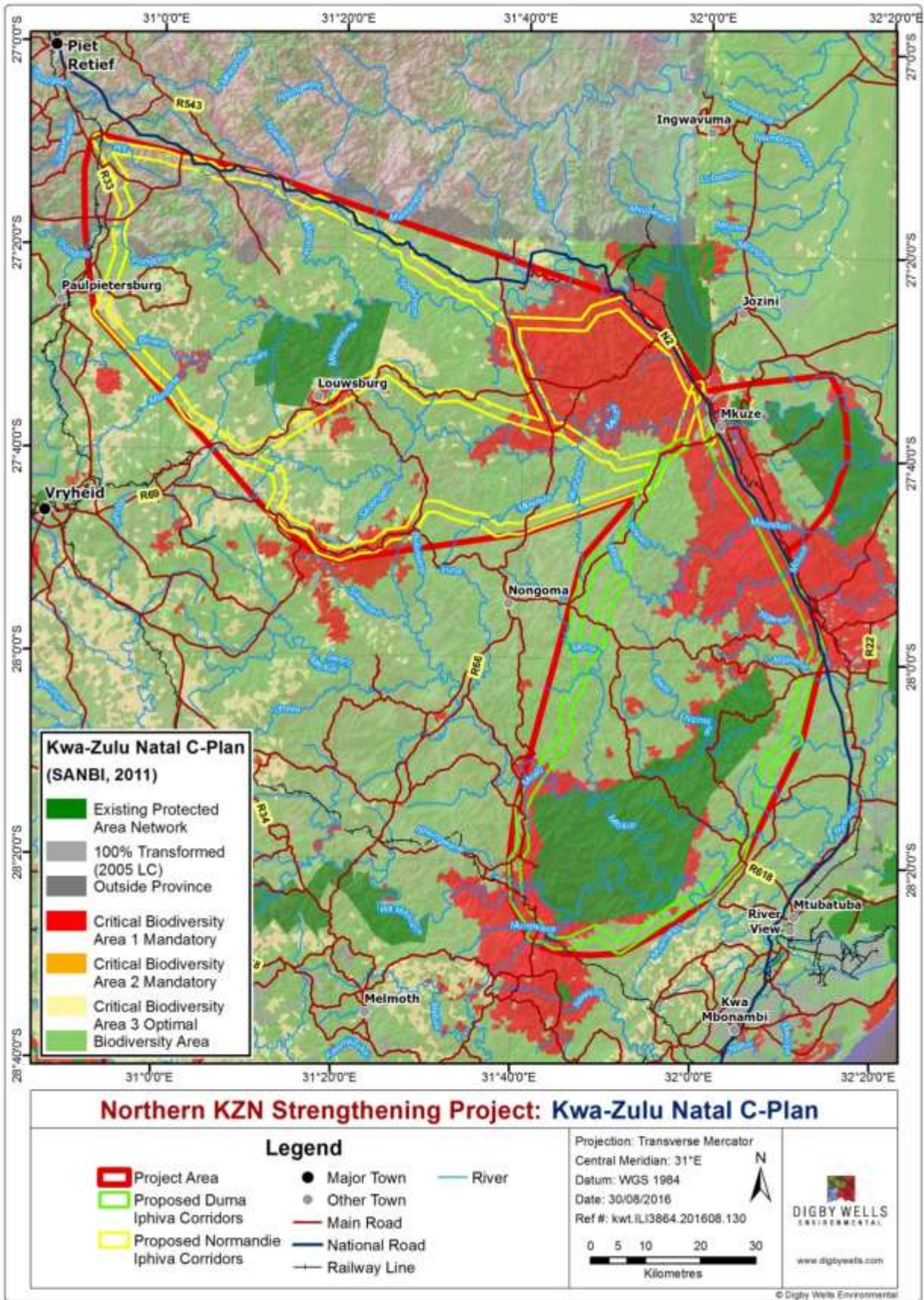
**Table 6.1: Ecological Sensitivity Rating**

Route option	C-Plan	Protected Areas	Threatened Ecosystems	NPAES
B – C	High	Low	High	High
B – F	High	Low	High	Low
A – B	Moderate	Low	High	Low
A – E	Low	Low	High	Low
E – F	Moderate	Moderate	High	Moderate
E – D	High	Moderate	Moderate	Low

### 6.2.11 Important Bird Areas

Birds are of particular concern in the study area, especially as overhead powerlines are known to potentially have significant impacts on large bird species. There are four Important Bird Areas (IBAs) within the greater project area, namely; the Ithala Game Reserve, the Hlulhuwe–Umfolozi National Park, the Pongola Nature Reserve and the Mkuze Game Reserve which forms part of the greater Isimangaliso Wetland Park (indicated in dark green on **Figure 6.2**).

EIA for Eskom's Northern KZN Strengthening Project: Normandie-Iphiva 400 kV Powerline	Draft Scoping Report	Status: Final
Owner: NAKO ILISO (Terry Calmeyer)	Page 6-18	Date: August 2017



**Figure 6.2: Important Bird Areas**

EIA for Eskom's Northern KZN Strengthening Project: Normandie-Iphiva 400 kV Powerline	Draft Scoping Report	Status: Final
Owner: NAKO ILISO (Terry Calmeyer)	Page 6-19	Date: August 2017

### 6.2.12 Heritage

The **heritage** specialist collected information which was used to define the cultural heritage baseline and provide context from which inferences can be made on the known or potential for heritage resources to occur within the region. Known heritage resources and sites sourced from previously completed studies and various databases were used to demonstrate a distribution of sites from which inferences can be made. Current land use information sourced from the 2013 – 2014 South African National Land-Cover Dataset was used to determine the probability of heritage resources occurring. The land uses were characterised into (1) open / undisturbed land, (2) fields / plantations / disturbed land, and (3) urban / developed areas. A rating based on a high, medium and low rating scale where sensitivity is equal to the probability plus known distribution against the defined land use was applied. The results are presented in **Table 6.2**.

**Table 6.2: Heritage sensitivity analysis**

Route option	Potential	Known distribution	Land use	Sensitivity	
B – C	5	5	3	30	High
B – F	2	5	3	21	High
A – B	2	5	2	14	Medium
A - E	5	4	2	18	Medium
E - F	2	5	3	21	High
E - D	1	5	3	18	Medium

### 6.2.13 Wetlands

**Wetlands** are sensitive ecosystems that perform many complex functions including the maintenance of water quality, carbon storage, stream-flow regulation, flood attenuation, various social benefits as well as the maintenance of biodiversity (Kotze *et al.*,2007). A desktop wetland delineation was undertaken (**Figure 9.6**).

A preliminary sensitivity analysis is represented in **Table 6.3**. Factors that were considered for the sensitivity analysis included the following:

- Number of wetland crossings;
- Nationally important wetland systems; and
- Major rivers and watercourses.

**Table 6.3: Wetland sensitivity analysis**

Route option	Potential	Known distribution	Land use	Sensitivity	
Iphiva 1 - Iphiva 3	1	3	3	12	Medium
Iphiva 2 - C	5	1	2	12	Medium
C - B	5	5	3	30	Medium

EIA for Eskom's Northern KZN Strengthening Project: Normandie-Iphiva 400 kV Powerline	Draft Scoping Report	Status: Final
Owner: NAKO ILISO (Terry Calmeyer)	Page 6-20	Date: August 2017

Route option	Potential	Known distribution	Land use	Sensitivity	
B - F	2	5	3	21	Medium
B - A	2	5	2	14	Medium
A - E	5	4	2	18	High
E - F	2	5	3	21	High
E - D	1	5	3	18	High

#### 6.2.14 Ranking of alternative Normandie-Iphiva Corridors

Criteria that represent the key issues determining which alternative corridor is expected to result in the least environmental and social impact, were identified. For each criterion, the EAP ranked the corridors with No 1 being the most preferred with least impact in terms of that criteria and 4 being the least preferred corridor with the greatest impact. The ranking of each criteria were added together to obtain a total ranking. The corridor with the smallest total ranking is therefore the one that is expected to have least environmental and social impacts. The fact that some criteria are more important in terms of the significance of the resulting impacts is acknowledged. The EAP is comfortable that the resulting ranking is a fair indication of the probable comparative significance of impacts. This comparison and ranking of the four corridors is presented in **Table 6.4**.

The results of the comparative assessment and ranking suggests that corridors N-I 2 is likely to have the least impacts, and N-I 1 the most impacts, with the two southern corridors obtaining the same scores. Although N-I 4 has lower potential impact on ecological and heritage sensitivity than N-I 3, crosses less wetlands and has no impact on sugar cane, it is significantly longer and more expensive with the potential of access challenges and resultant impacts. The EAP therefore recommends that **N-I 2** and **N-I 3** are assessed further in the impact assessment phase of the project.

EIA for Eskom's Northern KZN Strengthening Project: Normandie-Iphiva 400 kV Powerline	Draft Scoping Report	Status: Final
Owner: NAKO ILISO (Terry Calmeyer)	Page 6-21	Date: August 2017

**Table 6.4: Comparative Assessment of Normandie-Iphiva Corridor Alternatives**

No	Corridor Aspect	N-I 1 (ABCD)	N-I 2 (ABFGD)	N-I 3 (AEFGD)	N-I 4 (AEGD)
1	<b>Length</b>	Rank – 2 84.9+41.2+10 km = 136.1 km	Rank – 1 84.9+20.7+22.5+6.1 km = 134.2 km. This is the <b>shortest</b> corridor.	Rank – 3 70.5 + 63.6 + 22.5 + 6.1 km = 162.7 km	Rank – 4 70.5 + 97.3 + 6.1 km = 173.9 km This is the <b>longest</b> corridor.
2	<b>Cost</b>	At approximately R 6,78 M/km = Rank - 2	At approximately R 6,78 M/km = Rank – 1	At approximately R 6,78 M/km = Rank - 3	At approximately R 6,78 M/km = Rank - 4
3	<b>Relocation of dwellings</b>	Rank - 4 The section of A-B adjacent to the N2 between Pongola and half way to Piet Retief is fairly densely population. Relocation of dwellings, and difficulty managing encroachment into the servitude after construction are highly likely.	Rank - 4 The section of A-B adjacent to the N2 between Pongola and half way to Piet Retief is fairly densely population. Relocation of dwellings, and difficulty managing encroachment into the servitude after construction are highly likely.	Rank - 1 This corridor avoids the majority of structures.	Rank – 2 Section E-G has dispersed rural dwellings. In most case avoidance should be possible. Isolated cases of relocation may be required.
4	<b>Ecological Sensitivity</b>	Rank - 4 Section AB has a low ecological sensitivity, but Section BC has a very high ecological sensitivity. The Pongola Nature Reserve IBA is located 30 km south-east of Pongola town. The Pongola River flows in from the north-west and only a small section of the river lies inside the reserve.	Rank - 1 Section AB has a low ecological sensitivity, BF is moderate. This corridor is less ecologically sensitive than NI 1.	Rank - 2 AE has a low ecological sensitivity but EF is relatively high. The Ithala Game Reserve borders on this corridor and is an IBA is known to support more than 300 bird species.	Rank - 1 AE has a low ecological sensitivity, EGD is moderate. This corridor is less environmentally sensitive than N-I 3.
EIA for Eskom's Northern KZN Strengthening Project		Draft Scoping Report for Normandie-Iphiva 400kV Powerline		Status: Final	
Owner: NAKO ILISO (Terry Calmeyer)		Page 6-22		Date: August 2017	

No	Corridor Aspect	N-I 1 (ABCD)	N-I 2 (ABFGD)	N-I 3 (AEFGD)	N-I 4 (AEGD)
		The vegetation predominantly consists of Zululand Lowveld (Mucina and Rutherford, 2006). The associated wetlands are important for wetland-dependent birds such as the Pink-backed Pelican ( <i>Pelecanus rufescens</i> ) which has bred in the past, making this one of only two sites in South Africa where it does so.			
5	<b>Accessibility and erosion</b>	Rank – 1 All sections of this corridor are relatively close to existing main roads. While the potential for erosion was noted throughout the study area, the two northern corridors have less of a risk than the two southern corridors.	Rank – 2 Most sections of this corridor are relatively close to existing main roads.	Rank – 3 Most sections of this corridor are relatively close to existing main roads. Some accessibility challenges may be encountered in Section F-G	Rank 4 Section E-G has some significant accessibility issues.
6	<b>Heritage</b>	Rank – 4 Section A-B has a medium heritage sensitivity while Section B-C is ranked as the most sensitive section in all of the corridors.	Rank – 3 This corridor has a high heritage sensitivity.	Rank – 2 Section A-E has a medium heritage sensitivity but section E-F is high.	Rank – 1 This corridor has a medium heritage sensitivity.
7	<b>Impacts on</b>	Rank – 4	Rank – 2	Rank – 3	Rank – 2

EIA for Eskom's Northern KZN Strengthening Project: Normandie-Iphiva 400kV Powerline	Draft Scoping Report	Status: Final
Owner: NAKO ILISO (Terry Calmeyer)	Page 6-23	Date: August 2017



No	Corridor Aspect	N-I 1 (ABCD)	N-I 2 (ABFGD)	N-I 3 (AEFGD)	N-I 4 (AEGD)
	<b>landuse</b>	According to the existing landcover data, approximately 4 km of the corridor is currently used for forestry and 10.1 km of this corridor (based on the centre line) is currently under sugar cane. Game lodges and game drive routes in conservation areas are key sensitive receptors for visual impacts. The selection of the substation site has taken this into account. All of the corridors will be visible at some point, particularly in the eastern section of the study area.	No afforestation is impacted by this corridor. According to the existing land cover data, 9.6 km of this corridor (based on the centre line) is currently under sugar cane.	According to the existing landcover data, approximately 32.8 km of the corridor is currently used for forestry and 3.5 km of this corridor (based on the centre line) is currently under sugar cane.	According to the existing landcover data, approximately 39 km of the corridor is currently used for forestry, and it currently has no sugar cane in it.
<b>8</b>	<b>Number of Wetlands crossed</b>	Rank – 1 Section A-B traverses a large valley flat wetland of rank 2 (important for the maintenance of biodiversity), as well as numerous rank 4 (wetlands in good ecological condition) and 5 (wetlands identified for future rehabilitation efforts) wetlands. Route B-C traverses numerous 4	Rank – 2 403 wetlands identified in the desktop delineation are crossed by this corridor. Towers can, however, usually be positioned to avoid wetlands.	Rank – 4 651 wetlands identified in the desktop delineation are crossed by this corridor. Towers can, however, usually be positioned to avoid wetlands.	Rank – 3 538 wetlands identified in the desktop delineation are crossed by this corridor. Towers can, however, usually be positioned to avoid wetlands.

EIA for Eskom's Northern KZN Strengthening Project: Normandie-Iphiva 400kV Powerline	Draft Scoping Report	Status: Final
Owner: NAKO ILISO (Terry Calmeyer)	<b>Page</b> 6-24	Date: August 2017

No	Corridor Aspect	N-I 1 (ABCD)	N-I 2 (ABFGD)	N-I 3 (AEFGD)	N-I 4 (AEGD)
		and 5 ranked systems. The Mkuze River, traversed by the C-D route, is of particular significance, as this system is extensive and has been highlighted for its importance for the maintenance of biodiversity. 402 wetlands identified in the desktop delineation are crossed by this corridor. Towers can, however, usually be positioned to avoid wetlands.			
	<b>Total Ranking Score</b>	<b>22</b>	<b>16</b>	<b>21</b>	<b>21</b>

EIA for Eskom's Northern KZN Strengthening Project: Normandie-Iphiva 400kV Powerline	Draft Scoping Report	Status: Final
Owner: NAKO ILISO (Terry Calmeyer)	<b>Page</b> 6-25	Date: August 2017

### 6.3 UNDERGROUND POWERLINES

During the Key Stakeholder and Authority and Focus Group Meetings (FGMs), I&APs requested that Eskom consider burying the powerlines, specifically for the section between G and D. If Iphiva 3 or Iphiva 6 are implemented then there is no scenario where any section of the Normandie-Iphiva 400 kV Powerline may be buried to address this concern. This only applies to the Iphiva-Duma and 132 kV Distribution Powerlines.

### 6.4 MULTI CIRCUIT TOWERS

The Scoping Phase of the EIA focused on identifying the corridors in which powerlines could be constructed which will have the least impact on the environment (social, economic, heritage and biophysical). The preferred options will be subject to detailed assessment including specialist studies in the impact assessment phase.

EIA for Eskom's Northern KZN Strengthening Project: Normandie-Iphiva 400kV Powerline	Draft Scoping Report	Status: Final
Owner: NAKO ILISO (Terry Calmeyer)	Page 6-26	Date: August 2017

## 7. PUBLIC PARTICIPATION

GN 982 Appendix 2:

- (ii) details of the public participation process undertaken in terms of regulation 41 of the Regulations, including copies of the supporting documents and inputs;

Due to the cumulative and interrelated nature of the four components of the Northern KZN Strengthening Project (the substation, two 400 kV powerlines and 165 km of 132 kV powerlines) a combined PPP is being undertaken. The PPP therefore cover the greater study area that include the powerline corridors.

### 7.1 LEGAL REQUIREMENTS

Public participation is a legal requirement for an application for environmental authorisation and is defined in NEMA (as amended) as the “*process by which potential I&APs are given opportunity to comment on, or raise issues relevant to the application*”.

Section 24(4)(a)(v) of NEMA requires that such public information and participation procedures “*provide all I&APs, including all organs of state in all spheres of government that may have jurisdiction over any aspect of the activity, with a reasonable opportunity to participate in those information and participation procedures*”.

The PPPs required are prescribed in Chapter 6 of GN No. R982 of December 2014 (the “2014 EIA Regulations”) and are also guided by relevant principles contained in Chapter 2 of NEMA. The PPP for the EIA of the proposed Eskom’s KZN Strengthening Project is designed to satisfy the requirements laid down in the above legislation. The International Association for Impact Assessment (IAIA) Fast Tips have been taken into account as a guideline.

The following are minimum legal requirements required by GN R982:

- Regulation 39 (1) Obtaining written consent of the landowner or person in control of the land to undertake the activity on that land, except for linear activities (the powerline is a linear activity);
- Give notice to all Interested and Affected Parties (I&APs) by:
  - Fixing a notice board to the boundary of the proposed and all alternative sites and/or along the corridors
  - Giving written notice in accordance with Section 47D of NEMA (as below) to the owners, occupiers or persons in control of the proposed site and alternatives, adjacent land, municipal ward councillors, any organisation of ratepayers, the municipality, any organ of state having jurisdiction in respect of any aspect of the activity, and any other party as required by the competent authority

EIA for Eskom’s Northern KZN Strengthening Project: Normandie-Iphiva 400kV Powerline	Draft Scoping Report	Status: Final
Owner: NAKO ILISO (Terry Calmeyer)	Page 7-1	Date: August 2017

- Placing an advertisement in one local newspaper or Gazette
- Placing an advertisement in at least one provincial or national newspaper,
- Maintain a register of I&APs, and
- Comments and responses must be recorded in reports and plans submitted to the authorities.

- 1) Section 47D of NEMA says that “A notice or other document in terms of NEMA or a specific environmental management Act may be issued to a person—
- (a) by delivering it by hand;
  - (b) by sending it by registered mail—
    - (i) to that person’s business or residential address; or
    - (ii) in the case of a juristic person, to its registered address or principal place of business;
  - bA) by faxing a copy of the notice or other document to the person, if the person has a fax number;
  - bB) by e-mailing a copy of the notice or other document to the person, if the person has an e-mail address; or
  - bC) by posting a copy of the notice or other document to the person by ordinary mail, if the person has a postal address;
  - (c) where an address is unknown despite reasonable enquiry, by publishing it once in the Gazette and once in a local newspaper circulating the area of that person’s last known residential or business address.

[Subsection 1 amended by section 23(a) of Act No. 30 of 2013]

- (2) A notice or other document issued in terms of subsection (1)(b), (bA), (bB), (bC) or (c) must be regarded as having come to the notice of the person, unless the contrary is proved.

[Subsection 2 amended by section 23(b) of Act No. 30 of 2013]. “

The PPP will give all registered I&APs a period of at least 30 days to submit comment on each of the documents that form part of the EIA as they are completed, i.e. the scoping report, the EIR and EMPr, and all information that reasonably has or may have the potential to influence the decision with regard to the application.

**7.2 SERVITUDE NEGOTIATION AND THE EIA PROCESS**

**7.2.1 Servitude Negotiation and the EIA Process**

Transmission powerlines are constructed and operated within a servitude (55 m wide for 400 kV lines) that is established along its entire length. The servitude allows Eskom Transmission certain rights and controls that support the safe and effective operation of the line.

EIA for Eskom’s Northern KZN Strengthening Project; Normandie-Iphiva 400 kV Powerline	Draft Scoping Report	Status: Final
Owner: NAKO ILISO (Terry Calmeyer)	Page 7-2	Date: August 2017

The process of achieving the servitude agreement is referred to as the Servitude Negotiation Process, or just the negotiation process.

The negotiation process is undertaken directly by Eskom Transmission. Important points relating to the EIA process are as follows:

- Servitude negotiation is a private matter between Eskom Transmission and the landowner concerned.
- The negotiation process involves a number of stages, and culminates in the ‘signing’ of a servitude. Here Eskom Transmission enters into a legal agreement with the landowner.
- The agreements will detail such aspects as the exact location and extent of the servitude, and access arrangements and maintenance responsibilities.
- Compensation measures are agreed in each case.
- It may take place at any time in the planning of a new powerline.
- It must be completed (i.e. the agreement must be signed) before construction starts on that property.
- It is independent of the EIA process.

The EIA process has become important in the initial planning and route selection of a new Transmission powerline. For this reason, it would normally be preferable that the negotiation process begins after the EIA has been completed. At this stage there is greater confidence in the route to be adopted, and it would be supported by environmental authorisation.

However, it may be required that the negotiation process needs to start earlier, and may begin before or run in parallel to the EIA process. This may be due to tight timeframes, knowledge of local conditions and constraints, etc. Eskom Transmission has a right to engage with any landowner at any time, though they do so at risk if environmental authorisation has not been awarded.

### 7.2.2 The Negotiation Process

The negotiation process can be extensive, often running into years on the longer lines. It is therefore critical that it is correctly programmed into the planning of a new powerline. The negotiation process involves:

- Initial meeting with the landowner.
- The signing of an ‘option’ to secure a servitude (this indicates that the owner will accept that the line will cross his property, subject to conditions to be finalised in the negotiation of the servitude agreement). An option is valid for one year.
- Once the route is confirmed (i.e. options signed with the upstream and downstream landowners) the servitude agreement will be finalised with the individual landowners. This agreement will set out the conditions for the establishment and operation of the servitude, and will be site specific (different landowners may have different

EIA for Eskom’s Northern KZN Strengthening Project; Normandie-Iphiva 400 kV Powerline	Draft Scoping Report	Status: Final
Owner: NAKO ILISO (Terry Calmeyer)	Page 7-3	Date: August 2017

requirements). Compensation payments are made when the servitude is registered at the Deeds office.

- Once the construction is complete and the land rehabilitated to the landowners satisfaction, the landowner signs a 'Final Release' certificate. Until such time Eskom Transmission remains liable for the condition of the land.
- Once the clearance certificate is signed, the responsibility for the powerline and servitude is handed over to the regional Eskom Transmission office. Prior to this the Eskom national office is responsible for the process.

### 7.3 PUBLIC PARTICIPATION TASK LEADER

The PPP Task Leader, **Bongi Shinga** (see CV in **Appendix A2**), has 15 years of experience in communications management, stakeholder engagement and PPPs, in support of environmental management and development processes. She has extensive experience in running complex yet successful communication programmes, particularly in the bulk water and energy sectors. She has been involved in various water resources development assignments for the DWS and infrastructural development projects for Eskom. She also has actively managed PPPs for the review of policies and management plans in the conservation sector. Her ability to communicate and interact with all levels of stakeholders (local, provincial and national), in both rural and urban settings has contributed to effective approaches for monitoring and maintaining stakeholder relationships. She is well-versed in the requirements of public participation as applied in environmental assessments in South Africa. Her role includes facilitation of the public, focus group and key stakeholder meetings.

### 7.4 THE EIA PROCESS AND LINKS TO THE PUBLIC PARTICIPATION PROCESS

An EIA is a planning and decision-making tool. It identifies the potential negative and positive consequences of a proposed project or development at an early stage, and recommends ways to enhance positive impacts and to avoid, reduce or minimize negative impacts. The EIA findings will also inform further technical and financial investigations and decisions. The EIA is undertaken in terms of section 24C of NEMA.

Public participation is an important aspect of any EIA, with the objective to assist stakeholders to table issues of concern, suggestions for enhanced benefits and to comment on the findings of the EIA. The PPP is designed to provide sufficient and accessible information to I&APs in an objective manner.

Public Participation can be divided into the following phase:

1. **Announcement Phase** – I&APs are identified and notified of the proposed project. They are given an opportunity to raise any concerns that they have and suggest any alternatives not considered.
2. **Scoping Phase** – During the Scoping Phase I&APs will have an opportunity to provide written comment on the DSR. During this phase they should check that the issues they

EIA for Eskom's Northern KZN Strengthening Project; Normandie-Iphiva 400 kV Powerline	Draft Scoping Report	Status: Final
Owner: NAKO ILISO (Terry Calmeyer)	Page 7-4	Date: August 2017

have raised have been accurately captured and will be addressed by the specialist studies.

3. **Impact Assessment Phase** – The findings and recommendations of the specialist studies and impact assessment will be presented to the I&APs in this phase, primarily by an opportunity to comment on the Draft Environmental Impact Assessment Report.
4. **Decision making phase** – I&APs will be notified of DEA's decision regarding the project and of their opportunity to appeal.

One of the approaches of the PPP in this EIA is to limit the amount of printing as much as possible, without compromising the effectiveness of the process. Digital methods of making information available (e-mail, webpages and CDs) are therefore used wherever possible.

## 7.5 PUBLIC PARTICIPATION ACTIVITIES IN THE SCOPING PHASE

### 7.5.1 Stakeholder Identification

Taking into account the legal requirements set out in the regulations 39 – 44, the following steps were undertaken to identify, notify and register I&APs:

Through newspaper advertisements, networking, referral to existing databases of projects undertaken in the study area, stakeholder and/or public meetings, there are currently 1 500 I&APs registered on the database for the Project.

An effort was made to ensure that individuals and/or organisations were identified from an institutional and geographic point of view. The KZN Department of Cooperative Governance and Traditional Affairs (COGTA) assisted the Public Participation Team in identifying stakeholders within the Zululand District.

I&APs identified and notified included the following:

- National and Provincial government departments:
  - DWS,
  - Department of Agriculture, Forestry and Fisheries,
  - Department of Local Government and Traditional Affairs,
  - AMAFA/Heritage KwaZulu-Natal,
  - Ezemvelo KZN Wildlife,
  - Department of Agriculture and Rural Development (DARD),
  - KZN Department of Economic Development, Tourism and Environmental Affairs (DEDTEA),
  - KZN Department of COGTA,
- Organs of state which have jurisdiction in respect of the activity to which the application relates:
  - Eskom Holdings SOC Limited
- District Municipalities:

EIA for Eskom's Northern KZN Strengthening Project; Normandie-Iphiva 400 kV Powerline	Draft Scoping Report	Status: Final
Owner: NAKO ILISO (Terry Calmeyer)	Page 7-5	Date: August 2017



- Gert Sibande District Municipality – Piet Retief
- Zululand District Municipality
- The Local Municipalities:
  - Mkhondo Local Municipality – Piet Retief
  - uPhongolo Local Municipality
  - Jozini Local Municipality
  - Abaqulusi Local Municipality
  - eDumbe Local Municipality
- Landowners/Land Occupiers.
  - Private Landowners
  - Game Reserves and Tourism Establishment Operators
  - Community Trusts
- Traditional Councils within Zululand District
  - Ndlangamandla Traditional Council
  - Sibiya Traditional Council
  - Msibi Traditional Council
  - Simelane Traditional Council
  - Gumbi Traditional Council
  - Emgazini Traditional Council
  - Ntshangase Traditional Council
  - Mavuso Traditional Council
  - Klwana Traditional Council
  - Msiyane Traditional Council
  - Empangisweni Traditional Council
  - Khambi Traditional Council
  - Emathongeni Traditional Council
  - Hlahlindlela Traditional Council
  - Othaka Traditional Council
  - Mandlakazi Traditional Council
  - Usuthu Traditional Council
  - Dlamini Traditional Council
  - Ndlela Traditional Council
  - Mthethwa Traditional Council

A GIS map of the study area (**Appendix E1**) has been developed with property boundaries shown and where landowners/traditional authorities have been notified or registered on the database shaded in. This gives a visual representation of the extent of landowner consultation.

EIA for Eskom's Northern KZN Strengthening Project; Normandie-Iphiva 400 kV Powerline	Draft Scoping Report	Status: Final
Owner: NAKO ILISO (Terry Calmeyer)	Page 7-6	Date: August 2017

### 7.5.2 I&AP Database

An Excel database has been used which allows for stakeholders to be registered, categorised into sectors and for a full record of their participation in the project, including comments submitted, to be recorded (**Appendix E2**).

### 7.5.3 Newspaper Adverts

Advertisements were drafted, translated into isiZulu and placed in the newspapers listed in **Table 7.1**. Copies are included in **Appendix E3**.

**Table 7.1: Newspapers where advertisements have been published**

Newspaper	Language	Geographic area covered	Date of publication
Mercury Regional newspaper	English	Mkhuze, Pongola, Paulpietersburg, Duma and Vryheid	11 August 2016
Excelsior News	English	Piet Retief	11 August 2016
Isolezwe	Zulu	Mkhuze, Pongola, Paulpietersburg, Duma and Vryheid	11 August 2016

A second round of newspaper advertisements will be placed in the same newspapers to announce the availability of the DSR for comment, and to invite I&APs to the second round of Key Stakeholder and Authorities Meetings, scheduled to take place in August 2017.

### 7.5.4 Onsite Notices

Thirteen on-site notices were erected at the locations indicated on **Figure 7.1**. Notices have complied with GN 982 Regulation 41 (2), (3) and (4).



**Plate 16: Examples of onsite notice**

EIA for Eskom's Northern KZN Strengthening Project; Normandie-Iphiva 400 kV Powerline	Draft Scoping Report	Status: Final
Owner: NAKO ILISO (Terry Calmeyer)	<b>Page 7-7</b>	Date: August 2017

### 7.5.5 Written Notice

Notification letters (**Appendix E4**) have been given to the municipal councilors of the wards affected by the project, the district and local municipalities and organs of state indicated in **Section 7.4.1**. Notices were e-mailed with a copy of the Background Information Document (BID) (**Appendix E5**) and I&AP registration form.

### 7.5.6 Background Information Document

A 6 page x A4 BID was compiled in English, translated into isiZulu and distributed with the notification letters. Additional copies were made available at the first round of key stakeholder and authorities' meetings, FGMs and traditional council meetings (**Appendix E5**).

### 7.5.7 Draft Report Comment Periods

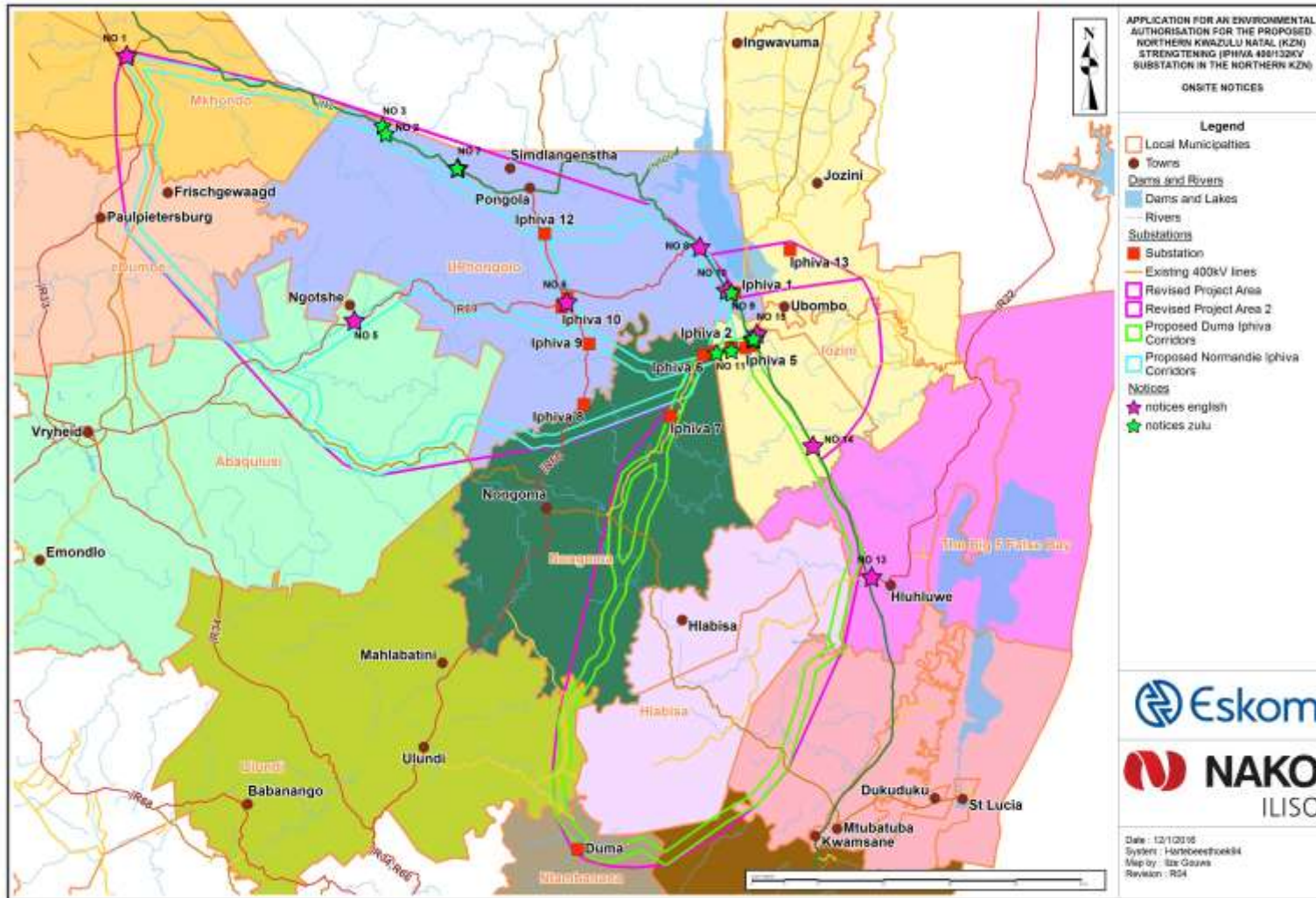
The 2014 EIA Regulations require a 30 day comment period for all draft reports prior to submission to the competent authority. The first comment period is for this DSR. Registered I&APs have been notified by e-mail (or fax, post or phone if they do not have an e-mail address), of the availability of the draft documents for comment, and were invited to attend public meetings.

The availability of the draft Scoping Report and details of public meetings was also advertised in newspapers as detailed in **Table 7.2**.

**Table 7.2: Newspapers where availability of the Draft Scoping Report was advertised**

Newspaper	Geographics	Language	Areas covered	Insertion Date
The Mercury	Regional	English	Mkhuze, Pongola, Paulpietersburg, Duma and Vryheid	04 September 2017
Excelsior News	Local	English	Piet Retief	01 September 2017
Isolezwe	Regional	Zulu	Northern KwaZulu-Natal	04 September 2017
Ilanga	Regional	Zulu	Northern KwaZulu-Natal	05 September 2017

EIA for Eskom's Northern KZN Strengthening Project; Normandie-Iphiva 400 kV Powerline	Draft Scoping Report	Status: Final
Owner: NAKO ILISO (Terry Calmeyer)	Page 7-9	Date: August 2017



**Figure 7.1: Location of onsite notices**

EIA for Eskom's Northern KZN Strengthening Project: Normandie-Iphiva 400kV Powerline	Draft Scoping Report	Status: For Approval
Owner: NAKO ILISO (Terry Calmeyer)	Page 7-10	Date: August 2017

Hard copies of the draft documents will be made available at four (4) public places in the study area, as indicated in **Table 7.3**. Pdf versions of the documents will be uploaded to the ILISO and/or Eskom websites. Provision has been made to cut 20 CDs of each of the sets of draft reports. These will be available at key stakeholder and authorities and FGMs, or posted to I&APs on request.

**Table 7.3: Placing of draft documents at public venues**

Area	Venue	Address	Contact Details
Piet Retief	Piet Retief Public Library	Piet Retief, 2380	Tel: 017 826 8153
Pongola	Pongola Public Library	61 Martin St, Pongola, 3170	Tel: 034 413 1540
Mkhuze	Ghost Mountain Inn	Fish Eagle Street, Mkuze	Tel: 035 573 1025
Hluhluwe	Hluhluwe Public Library	163 Zebra Street, Hluhluwe	Tel: 035 562 0040

All comments received will be recorded in the Comments and Responses Report

### 7.5.8 Key Stakeholder and Authorities Meetings

The first round of Key Stakeholder and Authorities' Meetings took place in September 2016 (**Table 7.4**).

**Table 7.4: Venues for Key Stakeholder Meetings**

AREA	DATE	VENUES	TIME	ATTENDEES
Piet Retief	<b>Monday, 05 Sept 2016</b>	Piet Retief Country Club West End Street, Piet Retief	<b>10H00 – 12H30</b>	9
Pongola	<b>Tuesday, 06 Sept 2016</b>	Pongola Country Lodge 14 Jan Mielie Street Pongola	<b>10H00 – 12H30</b>	13
Mkhuze	<b>Wednesday, 07 Sept 2016</b>	Ghost Mountain Inn Fish Eagle Road, Mkhuze	<b>10H00 – 12H30</b>	14
Hluhluwe	<b>Thursday, 08 Sept 2016</b>	Protea Hotel 104 Main Road, Hluhluwe	<b>10H00 – 12H30</b>	9

Invitations (**Appendix E4**) were sent to all registered I&APs. Minutes were prepared and distributed to all attendees with the opportunity to provide corrections within 14 days. Final minutes are included in **Appendix E6**.

A second round of Key Stakeholder and Authorities meetings will take place in September 2017. Due to the poor turnout at the first round of meetings, the second round of meetings will only be arranged for Pongola and Mkuze.

EIA for Eskom's Northern KZN Strengthening Project: Normandie-Iphiva 400kV Powerline	Draft Scoping Report	Status: Final
Owner: NAKO ILISO (Terry Calmeyer)	<b>Page 7-11</b>	Date: August 2017

### 7.5.9 Focus Group Meetings

Two (2) FGMs were held as follows:

No	Date	Group/Target Audience	Venue	Time
1	09 September 2016	Ezemvelo KZN Wildlife	Queen Elizabeth Park, 1 Peter Brown Drive; Pietermaritzburg	10h00 – 11h30
2	25 October 2016	Landowners potentially affected by Iphiva Substation Sites	Ghost Mountain Inn	09h00 – 11h30

Minutes of FGMs were compiled and distributed to attendees. (**Appendix E7**). FGMs will also be arranged during the DSR Comment Period, if required.

### 7.5.10 Meetings with Traditional Councils

32 Traditional Councils within the study area that could be affected by the project have been identified. Meetings have taken place with each of these councils as shown in **Table 7.5**. Minutes are presented in **Appendix E8**.

**Table 7.5: Focus Group Meetings with Traditional Councils that have taken place**

NO	MEETING WITH	VENUE	DATE
1	Makhasa Traditional Council	Makhasa Tribal Court (Hluhluwe)	12 Sept 2016
2	Nibela Traditional Council	Nibela Tribal Court (Hluhluwe)	13 Sept 2016
3	AbakwaHlabisa Traditional Council	AbakwaHlabisa Tribal Court (Hlabisa)	14 Sept 2016
4	Mdletshe Traditional Council	Mdletshe Tribal Court (Hlabisa)	14 Sept 2016
5	Mpembeni Traditional Council	Mpembeni Tribal Court (Hlabisa)	15 Sept 2016
6	Myeni/Ntsinde Traditional Council	Myeni Tribal Court (Obonjeni)	20 Sept 2016
7	Ngwenya/Ntsinde Traditional Council	Ngwenya Tribal Court (Mkuze)	20 Sept 2016
8	Ndlangamandla Traditional Council	Ndlangamandla Tribal Court (Pongola)	21 Sept 2016
9	Sibiya Traditional Council	Sibiya Tribal Court (Pongola)	22 Sept 2016
10	Msibi Traditional Council	Msibi Tribal Court (Emgulatshani)	23 Sept 2016
11	Simelane Traditional Council	Simelane Tribal Court (Pongola)	26 Sept 2016
12	Gumbi Traditional Council	Gumbi Tribal Court (Pongola)	27 Sept 2016
13	Emgazini Traditional Council	Emgazini Tribal Court (Pongola)	28 Sept 2016
14	Ntshangase Traditional Council	Ntshangase Tribal Court (Pongola)	29 Sept 2016
15	Mavuso Traditional Council	Mavuso Tribal Court (Pongola)	03 Oct 2016
16	Klwana Traditional Council	Klwana Tribal Court (Piet Retief)	03 Oct 2016
17	Msiyane Traditional Council	Msiyane Tribal Court (Louwsberg)	04 Oct 2016
18	Empangisweni Traditional Council	Empangisweni Tribal Court (Langkraans)	05 Oct 2016
19	Khambi Traditional Council	Khambi Tribal Court (Gluckstadt)	06 Oct 2016
20	Emathongeni Traditional Council	Emathongeni Tribal Court (Vryheid)	07 Oct 2016
21	Hlahlindlela Traditional Council	Hlahlindlela Tribal Court (Swart Umfolozi)	12 Oct 2016
EIA for Eskom's Northern KZN Strengthening Project; Normandie-Iphiva 400 kV Powerline		Draft Scoping Report	Status: Final
Owner: NAKO ILISO (Terry Calmeyer)		Page 7-12	Date: August 2017

NO	MEETING WITH	VENUE	DATE
22	Othaka Traditional Council	Othaka Tribal Court (Nqutu)	12 Oct 2016
23	Mandlakazi Traditional Council	Mandlakazi Tribal Court (Emondlo)	13 Oct 2016
24	Usuthu Traditional Council	Usuthu Tribal Court (Nongoma)	13 Oct 2016
25	Dlamini Traditional Council	Dlamini Tribal Court (Nongoma)	18 Oct 2016
26	Ndlela Traditional Council	Ndlela Tribal Court (Paulpietersberg)	18 Oct 2016
27	Bhovungane Traditional Council	Bhovungane Tribal Court (Paulpietersburg)	19 Oct 2016
28	Mthethwa Traditional Council	Mthethwa Tribal Court (Paulpietersburg)	20 Oct 2016
29	Mpukunyoni Traditional Council	Mpukunyoni Tribal Court (Paulpietersburg)	21 Oct 2016
30	Usuthu Traditional Council	Usuthu Tribal Court (Mtubatuba)	25 Oct 2016
31	Gumbi Traditional Council	Gumbi Tribal Court (Nongoma)	26 Oct 2016
32	Mandlakazi Traditional Council	Mandlakazi Tribal Court (Pongola)	28 Oct 2016

All Traditional Council meetings were conducted in Zulu. Zulu BIDs were also distributed at all meetings. Additional copies were also provided to the Councilors, Izinduna and AmaKhosi. All comments received at these meetings have been incorporated into the Comments and Responses Report (CRR).

#### 7.5.11 Comments and Responses Report

The issues raised in meetings, telephone calls or emails have been recorded in a CRR (**Appendix E9**) that will be updated as the project progresses. A copy of the CCR will be sent to stakeholders that submit comments during the public comment periods for the draft reports in order for them to confirm that their issues have been accurately captured and understood.

All comments received during the DSR Comment Period will be added to Version 2 of the CRR for inclusion in the Final Scoping Report.

## 7.6 PUBLIC PARTICIPATION IN THE IMPACT ASSESSMENT PHASE

Public Participation planned for the Impact Assessment Phase is detailed in the Plan of Study for the Impact Assessment phase presented in **Section 10.6**.

EIA for Eskom's Northern KZN Strengthening Project; Normandie-Iphiva 400 kV Powerline	Draft Scoping Report	Status: Final
Owner: NAKO ILISO (Terry Calmeyer)	Page 7-13	Date: August 2017

## 8. ISSUES RAISED

GN 982 Appendix 2:

- (iii) a summary of the issues raised by I&APs, and an indication of the manner in which the issues were incorporated, or the reasons for not including them;

An issue is a point of concern around which debate can be held. These have been identified during this phase (Scoping Phase) of the project. An impact is how the natural, social or economic environment will be affected by a specific activity. This will be assessed in the Impact Assessment Phase of the project. The following key issues have been identified by the EAP in consultation with I&APs, the applicant and specialists:

- Protected areas;
- Fauna and Flora (including birds);
- Landuse;
- Heritage;
- Social;
- Access;
- Construction Impacts;
- Cumulative impacts; and
- Costs for Eskom.

### 8.1 PROTECTED AREAS

***How will the Northern KZN Strengthening Project impact on protected areas and associated biodiversity, tourism and investment value?***

The study area is characterised by large number of protected and conservation areas (varying from provincially proclaimed reserves to private game farms) (**Figure 9.8**), including (South African Protected Areas Database (2016)):

- Bendor Private Nature Reserve;
- Itala Nature Reserve;
- Ntendeka Wilderness Area;
- Somkhanda Game Reserve;
- Umkoonyan No1 Private Nature Reserve;
- Welkom Private Nature Reserve; and
- Witbad Nature Reserve.

Private game reserves, such as the Zululand Rhino Reserve, which is owned by a consortium of owners, and Zimanga Private Game Park (owned by Mr Charl Senekal) develop facilities in the reserve for their own and tourist use. These reserves rely on income

EIA for Eskom's Northern KZN Strengthening Project: Normandie-Iphiva 400kV Powerline	Draft Scoping Report	Status: Final
Owner: NAKO ILISO (Terry Calmeyer)	Page 8-1	Date: August 2017



from tourists that make use of the facilities to fund their operations. The owners are concerned that **visual** impacts from the Iphiva Substation and/or any above-ground powerlines will reduce the number of visitors to lodges in the private game reserve, or the price that visitors are prepared to pay for the experience. This could impact on the **economic viability** of the existing lodges and potential **future developments and investors**.

If this happens, then it will reduce the **job opportunities** provided by the Reserves, as well as additional **income to the region** from tourists visiting the facilities, negatively impacting the **livelihoods of local communities**. Less income to the Reserves will also result in less funds available for looking after (e.g. supplementary feeding) and protecting important **Red Data species** such as rhinos and wild dogs.

If there is any construction inside a protected area, the Reserve management will have to provide additional **security** to protect the construction workers from the wild animals during construction, which will have a **cost**.

Construction will require the **clearing of vegetation** impacting on the biodiversity of the area. Removing some of the vegetation below the powerlines may have an impact on the **carrying capacity** of the Reserves that could financially impact the Reserve and its shareholders.

Construction workers in the park increase the risk of **poaching**.

### Response

The EAP recommends that any new powerlines in existing protected areas should be completely avoided, and believes that this will be possible. It will, however, not be possible to completely avoid having sight of the powerlines from all protected areas, although this will be minimised as far as is possible.

The concern from the landowners is based on **sense of place**, and the value the owners and tourists place on the sense of place (which is subjective and will differ from person to person). It can be difficult to prove that any losses are specifically due to powerlines, as there are numerous factors that could impact on tourism, such as economic conditions, tourism trends, environmental aspects such as droughts etc.

The construction phase is a specifically vulnerable phase, as it is the phase with most activities. Landowners have expressed concern that access to the properties required for construction will increase the risk of poaching.

These impacts will be assessed by a number of specialists including using existing studies for comparative purposes.

EIA for Eskom's Northern KZN Strengthening Project; Normandie-Iphiva 400 kV Powerline	Draft Scoping Report	Status: Final
Owner: NAKO ILISO (Terry Calmeyer)	Page 8-2	Date: August 2017

A viewshed analysis can be undertaken for the lodges that are particularly close to potential impacts to test the impact.

The assessment will be undertaken qualitatively as visual impact is a perception, and by nature, differs from person to person.

An economic specialist has also been commissioned to assess the potential economic impacts on these parties.

## 8.2 FAUNA AND FLORA

### ***What impacts will the construction and operation of the Northern KZN Strengthening Project have on the natural environment (flora and fauna) of the region?***

The construction of surface infrastructure will entail the removal/clearing of vegetation, which will affect the current vegetation types present in the study areas. Habitat utilised by mammals, amphibians, reptiles and birds species will also be lost. Open areas will facilitate the establishment of alien invasive plant species. This can be controlled with the compilation, implementation and regular monitoring of an Invasive Species management plan. Protected plant and animal species will also be affected by construction activities. This must be addressed through a species of special concern (SSC) management plan. Impacts can be addressed through avoidance, mitigation, rehabilitation, compensation and offsets.

The potential impacts on Red Data Species and Birds were raised by I&APs. Birds are impacted by Electrocutions, Collisions, Habitat Destruction and Disturbance.

#### **Electrocutions**

The electrocution of birds on overhead lines is a significant cause of unnatural mortality of a number of bird species in Southern African. The larger terrestrial dwelling species and birds of prey are the most susceptible. The electrocution can occur when a bird is perched or attempts to perch on the electrical structure and causes an electrical short circuit by physically bridging the air gap between live components and/or live and earthed components (Van Rooyen 2004). Electrocution is possible on 400 and 132 kV powerlines, especially where large raptors and vultures feature prevalently. It is very likely that vultures will occur in the study area as well as numerous large eagles, ibises and buzzards, so the risk of electrocution is high.

#### **Collisions**

Collisions are the biggest single threat posed by over-head powerlines to birds in Southern Africa (Van Rooyen 2004). In general, large powerlines with earth wires that are not always visible to birds can have the largest impact in terms of these collisions. Most heavily impacted upon are korhaans, bustards, storks, cranes and various species of water birds.

EIA for Eskom's Northern KZN Strengthening Project; Normandie-Iphiva 400 kV Powerline	Draft Scoping Report	Status: Final
Owner: NAKO ILISO (Terry Calmeyer)	Page 8-3	Date: August 2017

These species are mostly heavy-bodied birds with limited manoeuvrability, which makes it difficult for them to take the necessary evasive action to avoid colliding with powerlines (Van Rooyen 2004). Unfortunately, many of the collision sensitive species are considered threatened in Southern Africa. The Red Data, rare and endemic (SSC) species vulnerable to powerline collisions are generally long living, slow reproducing species. There are a few exceptions to this with the likes of some of the smaller lark and pipit species which generally are unaffected. Some of the larger terrestrial dwelling species like bustards and cranes require very specific conditions for breeding, resulting in very few successful breeding attempts, or breeding might be restricted to very small areas. These species have not evolved to cope with high adult mortality, with the results that consistent high adult mortality over an extensive period could have a serious effect on a population's ability to sustain itself in the long or even medium term. The project area has a number of these species that are susceptible to powerline collisions.

Many of the anthropogenic threats to these species including habitat destruction, disturbance and powerlines all contribute to adult mortality of these larger SSC and it is not known what the cumulative effect of these impacts could be over the long term. Collisions of certain large flying bird species such as Great White Pelican (*Pelecanus onocrotalus*), Pink-backed Pelican (*Pelecanus rufescens*), Saddle-billed Stork (*Ephippiorhynchus senegalensis*), Yellow-billed Stork (*Mycteria ibis*), Woolly-necked Stork (*Ciconia episcopus*), Lesser Flamingo (*Phoenicopterus minor*), Black-bellied Bustard (*Lissotis melanogaster*), Secretarybird (*Sagittarius serpentarius*) and the three crane species, are all a possibility within the project area.

A number of new SSC are now regarded as being of high collision threat. These include African Pygmy Goose (*Nettapus auritus*), Southern Ground Hornbill (*Bucorvus leadbeateri*), Hooded Vulture (*Necrosyrtes monachus*), Bateleur (*Terathopius ecaudatus*), African Marsh Harrier (*Circus ranivorus*) and Black Harrier (*Circus maurus*).

### Habitat destruction

Habitat clearing and alteration inevitably takes place during the construction of powerlines. This happens with the construction of access roads, and the clearing of servitudes. Servitudes also have to be cleared of excess vegetation at regular intervals during the operational phase. These activities impact on breeding, foraging and roosting in or in close proximity of the servitude through modification of habitat (Van Rooyen, 2004).

### Disturbance

Similarly, the above mentioned construction and maintenance activities impact on birds through disturbance, particularly during ground breeding activities within species. Uncontrolled vehicle access results in unnecessary loss of indigenous and riparian vegetation and preferred habitat for breeding bird species such as lark, pipit, lapwing, courser and bustard species.

EIA for Eskom's Northern KZN Strengthening Project; Normandie-Iphiva 400 kV Powerline	Draft Scoping Report	Status: Final
Owner: NAKO ILISO (Terry Calmeyer)	Page 8-4	Date: August 2017

## Response

These impacts will be assessed in the fauna and flora and avifauna specialists' studies.

Impacts, as a result of powerlines, are linked to the risk that they present for bird collisions and mortality and to a lesser extent the limitations on flora in the servitude. As such, the impacts are potentially more significant for the access roads during **construction**, whereas for powerlines during **operations**.

### 8.3 COMMERCIAL FARMING

#### ***What impacts will the construction and operation of the Northern KZN Strengthening Project have on commercial farming in the region?***

In terms of commercial farming, sugar cane and forestry are concerns when it comes to the presence of powerlines (**Figure 8.1**).

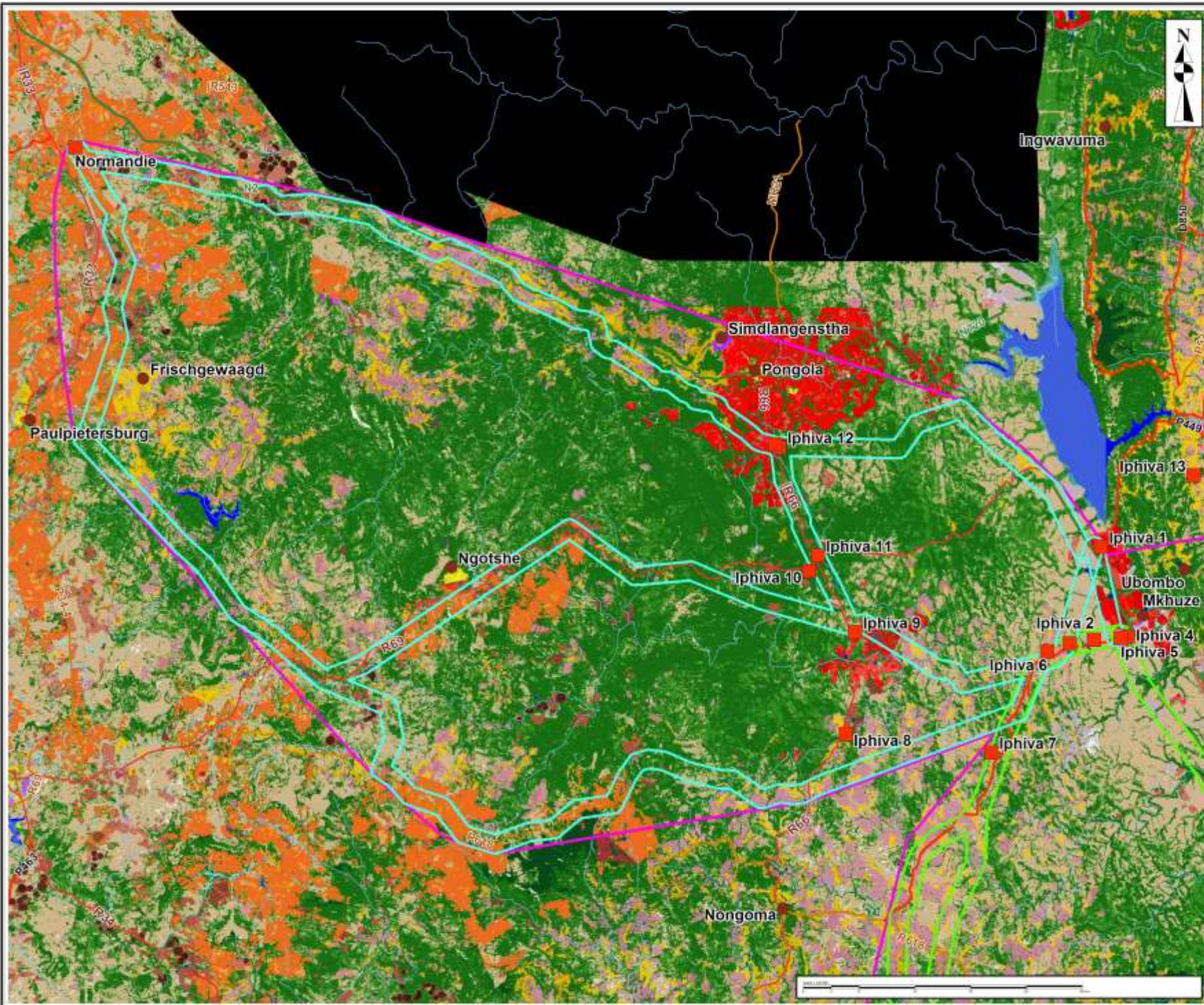
Sugar cane needs to be burnt. If it is burnt below powerlines the smoke provides a conductor and creates arcs to the ground resulting in the risk of lines tripping. Although there are methods other than burning to harvest sugar cane, these are more expensive and labour intensive.

Fire is a great risk in terms of forestry, and a spark or a snapped powerline could cause extensive damage. Fire is sometimes used as a retribution measure in some areas, and this might also cause damage to powerlines (**Appendix C**).

EIA for Eskom's Northern KZN Strengthening Project; Normandie-Iphiva 400 kV Powerline	Draft Scoping Report	Status: Final
Owner: NAKO ILISO (Terry Calmeyer)	Page 8-5	Date: August 2017

**ENVIRONMENTAL IMPACT  
ASSESSMENT FOR ESKOM'S  
NORTHERN KZN STRENGTHENING  
PROJECT**

**Figure 8.1: Landcover for  
Normandie-Iphiva**



- Legend**
- Towns
  - Suburbs
  - Reserved Project Area 2 land zones
  - Bark unregistered
  - Cultivated cereals commercial - crop
  - Cultivated cereals emerging - crop
  - Cultivated cereals young - crop
  - Cultivated cereals young - forest
  - Cultivated common fields (high)
  - Cultivated common fields (low)
  - Cultivated common grounds (high)
  - Cultivated common grounds (low)
  - Cultivated common grounds (medium)
  - Cultivated orchards (high)
  - Cultivated orchards (low)
  - Cultivated orchards (medium)
  - Cultivated permanent pastures
  - Cultivated subtistence (high)
  - Cultivated subtistence (low)
  - Cultivated vines (high)
  - Cultivated vines (low)
  - Cultivated vines (medium)
  - Grassland
  - Indigenous forest
  - Low woodland
  - Moss buildings
  - Moss 1 - bare
  - Moss 2 - bare-bare
  - Moss water permanent
  - Moss water seasonal
  - Paratrees / Woodlots - cultivated
  - Paratrees / Woodlots - mature
  - Paratrees / Woodlots - young
  - Scrubland / Epilote
  - Thicket / Dense bush
  - Urban built-up (bare)
  - Urban built-up (dense trees / bush)
  - Urban built-up (low veg / grass)
  - Urban built-up (open trees / bush)
  - Urban commercial
  - Urban industrial
  - Urban informal (bare)
  - Urban informal (dense trees / bush)
  - Urban informal (low veg / grass)
  - Urban informal (open trees / bush)
  - Urban residential (bare)
  - Urban residential (dense trees / bush)
  - Urban residential (low veg / grass)
  - Urban residential (open trees / bush)
  - Urban school and sports ground
  - Urban smallholding (bare)
  - Urban smallholding (dense trees / bush)
  - Urban smallholding (low veg / grass)
  - Urban smallholding (open trees / bush)
  - Urban sports and golf (low veg / grass)
  - Urban sports and golf (open trees / bush)
  - Urban townships (bare)
  - Urban townships (dense trees / bush)
  - Urban townships (low veg / grass)
  - Urban townships (open trees / bush)
  - Urban village (bare)
  - Urban village (dense trees / bush)
  - Urban village (open trees / bush)
  - Water permanent
  - Water seasonal
  - Wetlands
  - Woodland / Open bush



Date : 8/25/2017  
System : Hartebeesthoek94  
Map by : Ibe Gouws  
Revision : R06

## 8.4 HERITAGE

### ***What effects will the construction of the powerline have on cultural heritage resources?***

Different heritage impacts may manifest in different geographical areas and diverse communities. An impact to a heritage resource from a project related activity may manifest in several ways. These impacts are not always comparable in scale. In addition, project activities can influence the significance of heritage resources without any actual physical impact on the resources taking place. Heritage impacts can therefore generally be placed into three broad categories (adapted from Winter & Bauman 2005: 36):

- **Direct or primary heritage impacts** affect the fabric or physical integrity of the heritage resource, for example, destruction of an archaeological site or historical building. Direct or primary impacts may be the most immediate and noticeable. Such impacts are usually ranked as the most intense, but can often be erroneously assessed as high-ranking; and
- **Indirect, induced or secondary heritage impacts** can occur later in time or at a different place from the causal activity, or as a result of a complex pathway. For example, restricted access to a heritage resource resulting in the gradual erosion of its significance that may be dependent on ritual patterns of access. Although the physical fabric of the resource is not affected through any primary impact, its significance is affected that can ultimately result in the loss of the resource itself.

Through the review of available information, and an understanding of the cultural heritage baseline, various heritage resources are known to occur within the study area (**Table 8.1**). These include at least the following previously recorded heritage resources:

**Table 8.1: Identified heritage resources in study area under consideration**

Heritage Resource Type	Number Identified
Archaeological – Middle Stone Age	24
Archaeological – Late Stone Age	5
Archaeological – Late Farming Community	28
Battlefield	2
Historical Built Environment	99
Burial Grounds & Graves	47
Monuments & Memorials	1
<b>Total</b>	<b>206</b>

The identified potential impacts to heritage resources are presented in **Table 10.12**. These consider the potential direct and indirect impacts on heritage resources by project related activities during the various phases of the Project.

EIA for Eskom's Northern KZN Strengthening Project	Draft Scoping Report for Normandie-Iphiva 400kV Powerline	Status: Final
Owner: NAKO ILISO (Terry Calmeyer)	Page 8-7	Date: August 2017

## 8.5 SOCIAL

### ***What are the potential social impacts associated with the construction and operation of the proposed powerline?***

This section is based on the Social Scoping Report (**Appendix C**).

A social impact is something that is experienced or felt by humans. It can be positive or negative. Social impacts can be experienced in a physical or perceptual sense. Therefore, two types of social impacts can be distinguished:

- Objective social impacts – i.e. impacts that can be quantified and verified by independent observers in the local context, such as changes in employment patterns, in standard of living or in health and safety.
- Subjective social impacts – i.e. impacts that occur “in the heads” or emotions of people, such as negative public attitudes, psychological stress or reduced quality of life.

It is important to include subjective social impacts, as these can have far-reaching consequences in the form of opposition to, and social mobilisation against the project (Du Preez & Perold, 2005).

It is very likely that a number of social change processes will be set in motion by the project. Whether or not these processes cause social impacts will depend on the successful implementation of suggested mitigation measures. The social environment is, however, dynamic and constantly changing, making it difficult to predict exact impacts. External processes not related to the project, like political changes or global economic changes can alter the social environment in a short period of time, and therefore alter the predicted impacts.

Sources of social impacts are often not as clear-cut as those in the biophysical environment. Social impacts are not site-specific, but occur in the communities surrounding the proposed site – where the people are. **Table 8.2** shows impacts that can occur in the different phases of the project and suggests possible mitigation measures. The list is not exhaustive and will be expanded on in the EIA phase when consultation with stakeholders will take place to inform the socio-economic specialist study. Mitigation measures are context specific, should be viewed as guidelines, and will be refined once consultation with stakeholders has taken place.

EIA for Eskom's Northern KZN Strengthening Project; Normandie-Iphiva 400 kV Powerline	Draft Scoping Report	Status: Final
Owner: NAKO ILISO (Terry Calmeyer)	<b>Page 8-8</b>	Date: August 2017

**Table 8.2: Preliminary social and economic impacts in the different phases of the project**

Possible impacts	Possible mitigation measures
<b>PLANNING AND DESIGN PHASE</b>	
<b>Expectations</b> regarding social and economic benefits (e.g. that community will get access to electricity)	Eskom should put a community relations programme in place through which it communicates with the public as well as stakeholders, and through which the public and stakeholders can communicate with them. Information should be shared openly and honestly, even if it is negative. Even something like a delay in a milestone would be important for some stakeholders to know.
<b>Expectations</b> regarding creation of opportunities (Jobs etc.)	Eskom should put a communication strategy in place that will communicate in an open and honest way what kind of jobs will be created, who will qualify and how the recruitment process will work.
<b>CONSTRUCTION PHASE</b>	
Impacts of <b>traffic</b> on people – dust, noise, safety – from a social and nuisance perspective.	Heavy vehicles should travel during off peak times and should be clearly marked. Relevant mitigation proposed in the biophysical studies should be adhered to.
Impacts on <b>livelihoods</b> – of landowners.	Where possible, try to avoid productive land. Forestry and sugar cane have limitations in terms of overhead powerlines. Where unavoidable, the landowners should be compensated for their land as well as their business activities depending on the land that they will be losing. A compensation plan should be compiled with their input.
<b>Relocation</b> of people currently living in the proposed servitude. (This impact will only occur if relocation has to take place).	This impact should be dealt with according to international good practise.
<b>Safety</b> of community – possible increase in crime due to increased number of strangers in community.	Contractors should wear some form of identification that will make them easily recognizable as representatives from Eskom. Eskom should liaise with the communities to draft an action plan against potential crime.
Negative <b>community relations</b> due to conduct of contractors / representatives from Eskom.	A protocol must be put in place that stipulates how contractors / Eskom representatives should conduct themselves when they move around in the area, especially when they need to perform tasks on private property. This would include finding out what the community will expect of them, for example making appointments, being clearly identifiable, etc. The protocol should also state the consequences of not adhering to the rules.
Impacts of <b>construction camp</b> – HIV/AIDS, movement of people etc. (This impact would only occur if there is a construction camp).	The construction camp must be established in accordance to the IFC guidelines for Workers' Accommodation.  The location of the construction camp must be agreed on with surrounding neighbours.

EIA for Eskom's Northern KZN Strengthening Project; Normandie-Iphiva 400 kV Powerline	Draft Scoping Report	Status: Final
Owner: NAKO ILISO (Terry Calmeyer)	Page 8-9	Date: August 2017



Possible impacts	Possible mitigation measures
	Life skills education should be presented to all Eskom employees and at local schools and community centres close to construction camps. This should include HIV/AIDS, prostitution, teen pregnancy, etc.
<b>Influx of people</b> – also possible social disintegration and cultural differentiation, increase in HIV/AIDS etc.	Develop and implement an Influx Management Strategy as per IFC Guidelines on Influx Management.
<b>Creation of jobs</b> and other economic opportunities.	Contractors should be required to make use of a certain proportion of local labour – it is acknowledged that not all skills will be available locally. Jobs should be advertised in a way that is accessible to all members of society and labour desks should be established in accessible areas.
For some stakeholders their <b>sense of place</b> may change.	It is mostly not possible to mitigate impacts on the sense of place. Doing a Visual Impact Assessment and implementing its recommendations can assist in lessening the impact on the sense of place. Input should be obtained from current landowners.
<b>Visual</b> – the landscape will look different.	There are many game reserves and game farms in the area. The visual landscape is a key aspect of their sense of place as well as earning their livelihoods. The mitigation in the visual impact assessment must be adhered to.  It is furthermore suggested that professional land valuers establish the current land values of the directly affected properties to establish a baseline for future references.
<b>OPERATIONAL PHASE</b>	
Negative <b>community relations</b> due to conduct of contractors / representatives from Eskom.	A protocol must be put in place that stipulates how contractors / Eskom representatives should conduct themselves when they move around in the area, especially when they need to perform tasks on private property. This would include finding out what the community will expect of them, for example making appointments, being clearly identifiable, etc. The protocol should also state the consequences of not adhering to the rules.
<b>Creation of jobs</b> and other economic opportunities	Preference should be given to local labour that is within easy travelling distance from the site of work. It may be necessary to put skills development programmes in place to develop local skills. Jobs should be advertised in a way that is accessible to all members of society and labour desks should be established in accessible areas.
<b>Fire hazards (caused by people)</b> – high risk area due to forestry activities.	Fires should not be needed for this project under any circumstances, and should therefore be banned.
For some stakeholders the <b>sense of place</b> will change	Sense of place cannot be mitigated. Social change is a natural process that will occur over time regardless of whether the powerlines are built or not and the presence of

EIA for Eskom's Northern KZN Strengthening Project; Normandie-Iphiva 400 kV Powerline	Draft Scoping Report	Status: Final
Owner: NAKO ILISO (Terry Calmeyer)	Page 8-10	Date: August 2017

Possible impacts	Possible mitigation measures
	the powerlines will just accelerate this process.
<b>Visual</b> – the landscape will look different.	<p>It is mostly not possible to mitigate impacts on the sense of place. Doing a Visual Impact Assessment and implementing its recommendations can assist in lessening the impact on the sense of place. Input should be obtained from current landowners.</p> <p>It is furthermore suggested that professional land valuers establish the current land values of the directly affected properties to establish a baseline for future references.</p>

## Response

The following categories of social impacts will be investigated in the Social Impact Assessment (SIA) in the Impact Assessment Phase:

- Health and social well-being;
- Quality of the living environment;
- Material well-being;
- Cultural impacts;
- Family and community impacts;
- Institutional, legal, political and equity impacts; and
- Gender impacts.

## 8.6 ACCESS

In order to implement the proposed powerline, Eskom and its contractors will require access to tower positions and servitudes. Access requirements to the tower positions and servitude are less arduous than an access road to a substation, which needs to be able to accommodate the extraordinary loads when large heavy equipment is delivered.

Existing roads will be used, and upgraded if necessary, wherever possible. In some cases, new temporary or permanent access roads may need to be constructed within the corridors assessed. Access roads are therefore included in the application, project description, assessment and EMPr.

Initial field work has revealed that some areas of the study area already have significant erosion resulting from other activities.

## Response

The comparative assessment of the initial alternatives considered access roads (**Section 6**). The soils and agricultural potential specialist study will also consider erosion in the EIA phase. Mitigation measures and monitoring requirements will be included in the EMPr.

EIA for Eskom's Northern KZN Strengthening Project; Normandie-Iphiva 400 kV Powerline	Draft Scoping Report	Status: Final
Owner: NAKO ILISO (Terry Calmeyer)	Page 8-11	Date: August 2017

## 8.7 CONSTRUCTION IMPACTS

### ***What impacts will the common construction activities of powerlines have?***

Construction activities cause a well-known suite of impacts and risks. These include dust, noise, visual intrusion, increased traffic, erosion, pollution, waste generation and social impacts as a result of an influx of construction workers.

A real potential exists for surface and groundwater pollution as well as impacting on the volume and flow patterns of surface and groundwater.

#### **Response**

These impacts will be addressed in the EMPr, which will include mitigation measures recommended by specialists in their studies.

Although no specialist studies on the impacts on surface and groundwater have been commissioned mitigation measures will still be prescribed.

## 8.8 CUMULATIVE IMPACTS

### ***What cumulative effects will the proposed powerline contribute to?***

GN 982 defines a cumulative impact in relation to an activity as *“the past, current or reasonably foreseeable future impact of an activity, considered together with the impact of activities associated with that activity, that in itself may not be significant, but may become significant when added to the existing and reasonably foreseeable impacts eventuating from similar or diverse activities”*.

In terms of cumulative impacts, this project is directly affected by the proposed Iphiva Substation because the powerline will have to loop into that new substation. If the new powerline is constructed next to an existing powerline then this would also be considered a cumulative impact. No other reasonably foreseeable future activities that will result in cumulative impacts have been identified.

#### **Response**

The Normandie-Iphiva 400 kV powerline is not being assessed in isolation, but in conjunction with the proposed new Iphiva Substation, as well as the other 400 kV powerline and 132 kV powerlines that will link into Iphiva. Therefore the foreseeable future has been taken into account, in both the Scoping comparative assessment and will be considered in the EIA phase. This is also the main reason that the four applications are being assessed together as part of an overall scheme.

EIA for Eskom's Northern KZN Strengthening Project; Normandie-Iphiva 400 kV Powerline	Draft Scoping Report	Status: Final
Owner: NAKO ILISO (Terry Calmeyer)	Page 8-12	Date: August 2017

Impacts from past and current activities have been taken into account in description of the receiving environment (**Chapter 9**).

## **8.9 COSTS**

### ***What is the most cost-effective way to implement the Iphiva Sub-station and powerlines?***

Eskom has the mandate and responsibility to develop and maintain the electricity supply infrastructure necessary to ensure adequate supply of electricity to all South Africans. This responsibility includes accountability for the efficient and effective use of funds. Eskom therefore endeavours to find the most cost effective method that does not compromise any other principles, such as quality, to fulfil the required needs.

#### **Response**

The cost of various alternatives and mitigation measures will be estimated by Eskom and taken into account in the comparative analysis. Social and environmental aspects are, however, accorded the same significance as economic and financial factors in the assessment process (DEAT, 2004). The NEMA principle of finding the "best practicable environmental option", which is defined in the Act as "*the option that provides the most benefit or causes the least damage to the environment as a whole, at a cost acceptable to society, in the long term as well as in the short term*" will be applied.

EIA for Eskom's Northern KZN Strengthening Project; Normandie-Iphiva 400 kV Powerline	Draft Scoping Report	Status: Final
Owner: NAKO ILISO (Terry Calmeyer)	<b>Page</b> 8-13	Date: August 2017

## 9. ENVIRONMENTAL ATTRIBUTES

GN 982 Appendix 2:

- (iv) the environmental attributes associated with the alternatives focusing on the geographical, physical, biological, social, economic, heritage and cultural aspects.
- (iv) the environmental attributes associated with the alternatives focusing on the geographical, physical, biological, social, economic, heritage and cultural aspects;

As components of the Northern KZN Strengthening Project (the substation, two 400 kV powerlines and 165 km of 132 kV powerlines) impact on each other and are being assessed concurrently, the environmental attributes discussed below generally cover the greater study area that include the powerline corridors.

### 9.1 CLIMATE

The climate of the area is typified by warm to hot summers, high evaporation and dry warm winters and a mean annual rainfall between 495 and 1560 mm. Average rainfall is higher in the western parts next to the hills and decreases gradually to the eastern parts further from the hills.

### 9.2 GEOLOGY

The geological parent material is presented in **Figure 9.1**. This region of KZN is underlain by lithostratigraphic units associated with the Karoo Supergroup (Main Karoo Basin), ranging in age from Late Carboniferous to Middle Jurassic. The bulk of the Karoo strata occur in the main basin, covering an area of approximately 700 000 km<sup>2</sup>, which was much more extensive during the Permian Period. The Karoo Supergroup is famously known for its terrestrial vertebrate fossils, distinctive plant assemblages, thick glacial deposits and extensive dolerite dykes and sills. Identified lithostratigraphy underlying the proposed transmission line routing options include units of the Dwyka, Ecca (*Volksrust* and *Vryheid Formations*) and Beaufort Groups (*Emakwezini*, *Ntabene* and *Nyoka Formations*), as well as the Durban-Lebombo Belt (Johanson, et al., 2006).

The *Emakwezini Formation* comprises alternating blue-grey, grey-green and black mudrocks and subordinate fine to coarse grained feldspathic sandstones. This formation is associated with 11 low-grade coal seams, and plant fossils, primarily *Glossopteris*, are thought to be fairly common (Johanson, et al., 2006; SAHRA, 2016).

The *Ntabene Formation* comprises medium- to coarse-grained, cross bedded sandstones and subordinate grey to green shales deposited by braided rivers

EIA for Eskom's Northern KZN Strengthening Project; Normandie-Iphiva 400 kV Powerline	Draft Scoping Report	Status: Final
Owner: NAKO ILISO (Terry Calmeyer)	Page 9-1	Date: August 2017

(Johanson, et al., 2006). This formation is commonly associated with *Dicroidium* ferns and most diverse plant and insect assemblages in the Gondwana Geological Terrain (SAHRA, 2016).

The *Nyoka Formation* comprises primarily red or purple mudstone with calcareous concretions. Grey, blue-grey or greenish shale and siltstone, as well as thin beds of fine- to coarse grained sandstone are also present, though to have been deposited on the floodplains of slow-flowing meandering rivers under arid conditions (Johanson, et al., 2006). The fossil heritage includes reptilian, mainly dinosaur of lower *Euskelosaurus* range zone<sup>1</sup> and upper *Massospondylus* range zone, consisting of *Ornithischia* and *Saurischia*, *Thecodontia* and *Crocodylia* (SAHRA, 2016).

The *Volksrust Formation* is a predominantly argillaceous unit that interfingers with the overlying Beaufort Group. The formation consists of grey to black silty shale with thin, usually bioturbated siltstone and sandstone lenses and beds. The substantial thickness, fine grained lithology and great lateral extent suggest it represents a transgressive, open “shelf” sequence (Johanson, et al., 2006). Palaeontologically, the *Volksrust Formation* is associated with a low diversity of marine and non-marine trace fossil assemblages including rare *Temnospondyl* amphibian remains, invertebrates (bivalves, insects), minor coals with plant remains, petrified wood, and organic microfossils (SAHRA, 2016).

The *Vryheid Formation* rests directly on pre-Karoo rocks or the Dwyka Group based on regional expressions, its lithofacies mainly arranged in upward-coarsening cycle essentially deltaic in origin (Johanson, et al., 2006). This formation consists of sandstone, shale, mudstone and coal (Wilson & Anhaeusser, 1998). The *Vryheid Formation* has a high potential to contain fossil heritage inclusive of Permian *Glossopteris* flora, diverse palynomorphs, rare insects and fossil woods, and non-marine bivalves (SAHRA, 2016).

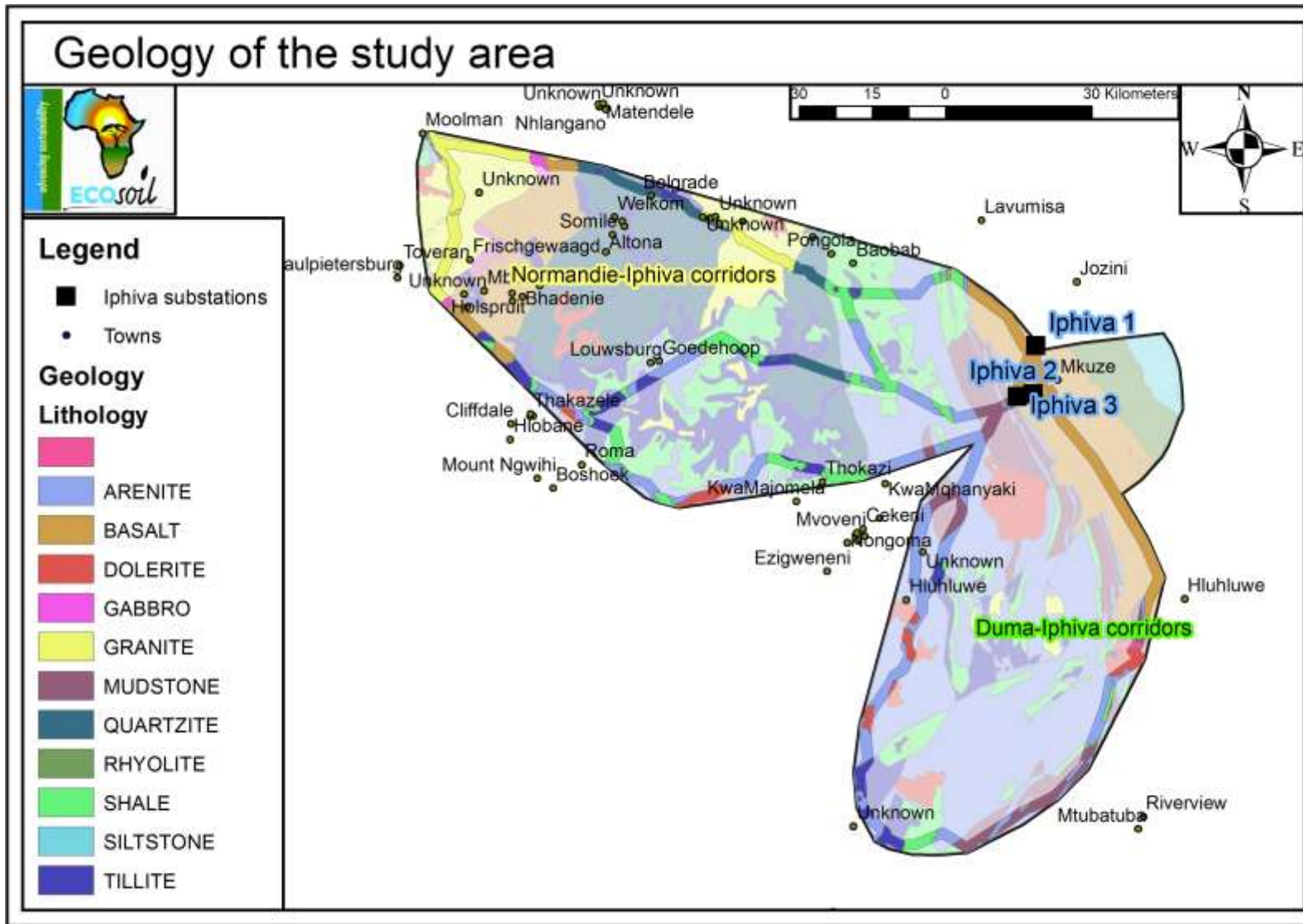
### 9.3 LANDSCAPE AND TOPOGRAPHY

The dominant landscape features are valley slopes to undulating hills and flat plains with a network of trailing rivers and smaller streams (**Figure 9.2**).

---

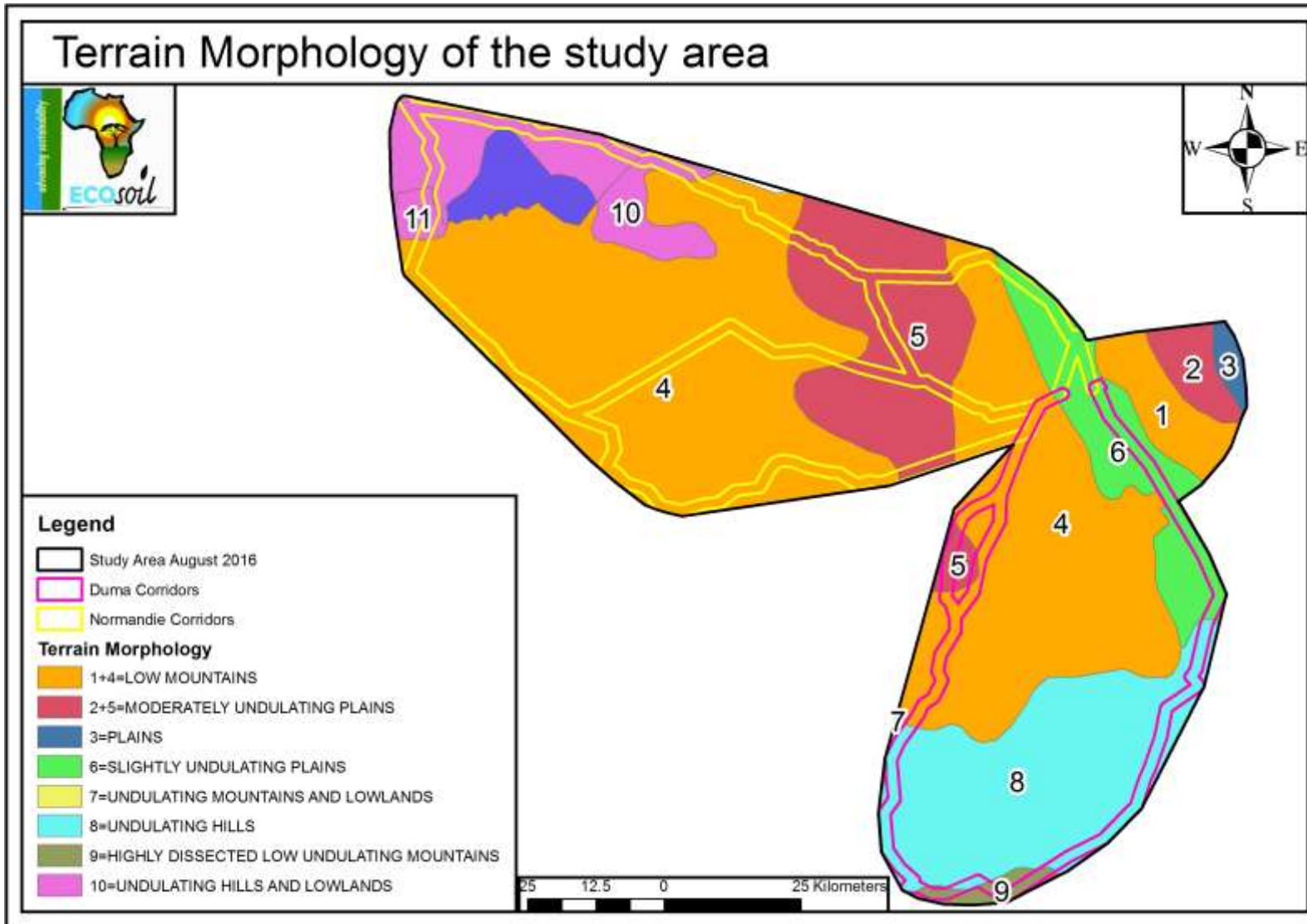
<sup>1</sup> The range zone is defined by the geological range (total time of existence) of a particular fossil group or species

EIA for Eskom's Northern KZN Strengthening Project; Normandie-Iphiva 400 kV Powerline	Draft Scoping Report	Status: Final
Owner: NAKO ILISO (Terry Calmeyer)	Page 9-2	Date: August 2017



**Figure 9.1: Geology**

EIA for Eskom's Northern KZN Strengthening Project: Normandie-Iphiva 400kV Powerline	Draft Scoping Report	Status: Final
Owner: NAKO ILISO (Terry Calmeyer)	Page 9-2	Date: August 2017



**Figure 9.2: Terrain Morphology**

EIA for Eskom's Northern KZN Strengthening Project: Normandie-Iphiva 400kV Powerline	Draft Scoping Report	Status: Final
Owner: NAKO ILISO (Terry Calmeyer)	Page 9-3	Date: August 2017



Mean elevation ranges from 0 m above mean sea level (mamsl) to 2,000 mamsl. The typical height increases as one moves further away from the coast. Eastern areas ranges from 0 – 910 mamsl, while areas in the west ranges from 655 – 1,559 mamsl.

#### 9.4 SOILS

This section is taken from Hattingh and Botha (2016). The Fb soil group occupies a large percentage (42.6 %) of land in the Normandie-Iphiva corridors. These Fb group of soils are shallow and of low agricultural potential and have rock or weathered rock as underlying material.

Relatively very small numbers of hectares have deep soils (>750 mm) in the corridors and soil depth is more likely to be between 450 to 750 mm. Clay contents is generally between 15 and 35 % in both corridors. Almost 10.2 % of the soils in the Normandie-Iphiva corridors have clay contents more than 35 % and may therefore be susceptible to water erosion. Soils should always be kept covered with plants or crops to prevent erosion.

The soils of the corridors have high percentages with a restricted soil depth associated with rockiness (31.6 %).

#### 9.5 AGRICULTURE POTENTIAL

This section is taken from Hattingh and Botha (2016).

Arable crop production is not restricted by the climate of the area, but may become risky in the areas with lower and irregular rainfall patterns.

The profile (plant) available water content also indicates soils of low potential in the entire project area. Almost 35 % of the soils have favourable soil physical properties.

The area can be classed in five land capability classes, namely:

- Soils of intermediate suitability for arable agriculture;
- Soils not suitable for arable agriculture, but suitable for forestry or grazing;
- Soils of poor suitability for arable agriculture;
- No dominant class; and
- Water bodies.

According to the desk study the percentage of soils not suitable for arable agriculture, but suitable for forestry or grazing covers the highest percentage of the proposed corridors, namely 52.2 %.

EIA for Eskom's Northern KZN Strengthening Project: Normandie-Iphiva 400kV Powerline	Draft Scoping Report	Status: Final
Owner: NAKO ILISO (Terry Calmeyer)	Page 9-4	Date: August 2017

According to the desktop study of the soils of the project area, there are no areas identified with high potential agricultural value, although small patches of high potential soils may be present in restricted areas if the survey was done on a much smaller scale. If no restrictions from other reports are found within the corridors, it might be advisable to distinguish between the sites on the hand of the soil physical properties, like swell and shrinking soil properties, and soil with a higher erosion potential. Such soils need special attention regarding management during construction and erection of foundations, but can be managed.

## 9.6 WATER RESOURCES

### 9.6.1 Drainage and Quaternary Catchments

The proposed powerline routes will directly traverse a total of 13 quaternary catchments, as listed in **Table 9.1 (Figure 9.3)**.

**Table 9.1: Quaternary catchments**

Quaternary Catchment	Major watercourse
W21K	White Mfolozi River; Nhlungwane <sup>1</sup> ; and Mbilane tributary <sup>1</sup> .
W21L	White Mfolozi River; Munywana tributary <sup>1</sup> ; and Mayayeni tributary <sup>1</sup> .
W22J	Black Mfolozi River.
W22K	Wela tributary <sup>2</sup> ; and Mvalo tributary <sup>2</sup> .
W23A	Mfolozi River; Mvamanzi tributary <sup>3</sup> ; Nkatha tributary <sup>3</sup> ; and Mbukwini tributary <sup>3</sup> .
W31F	Nkuzana tributary <sup>4</sup> ; and Mpuphisi tributary <sup>4</sup> .
W31G	Mkuze River; and Mtiki tributary <sup>4</sup> .
W31H	Mkuze River; and Kwasekane tributary <sup>4</sup> .
W31K	Msunduzi tributary <sup>4</sup> ; Ntweni tributary <sup>4</sup> ; Msebe tributary <sup>4</sup> ; and Mduna tributary <sup>4</sup> .
W32C	Mzinene tributary <sup>5</sup> ; Mhlosinga tributary <sup>5</sup> ; Ngweni tributary <sup>5</sup> ; and Munywana tributary <sup>5</sup> .
W32E	Hluhuwe River <sup>5</sup> .
W32F	Nzimane tributary <sup>6</sup> ; Manyisa tributary <sup>6</sup> ; and Manzabomvu tributary <sup>6</sup> .
W32G	Nyalazi River <sup>5</sup> ; Hlazane tributary <sup>5</sup> ; Sikhathula tributary <sup>5</sup> ; Mnyaba tributary <sup>5</sup> ; and Nsane tributary <sup>5</sup> .

**Key:** <sup>1</sup> denotes tributaries of the White Mfolozi River; <sup>2</sup> denotes tributaries of the Black Mfolozi River; <sup>3</sup> denotes tributaries of the Mfolozi River; <sup>4</sup> denotes tributaries of the Mkuze River; <sup>5</sup> denotes tributaries of the St Lucia estuary; <sup>6</sup> denotes tributaries of the Hluhuwe River.

EIA for Eskom's Northern KZN Strengthening Project: Normandie-Iphiva 400kV Powerline	Draft Scoping Report	Status: Final
Owner: NAKO ILISO (Terry Calmeyer)	Page 9-5	Date: August 2017

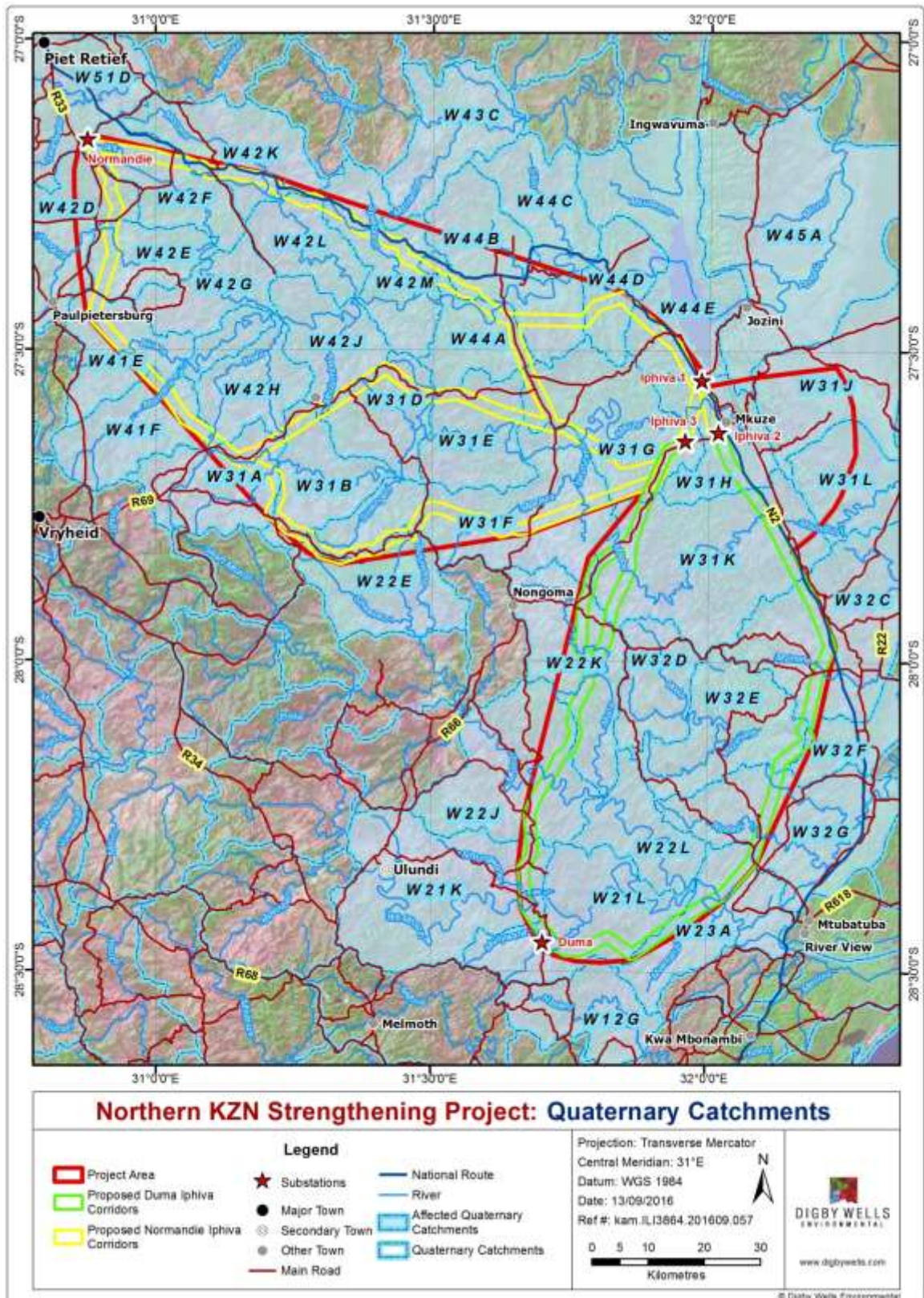


Figure 9.3: Quaternary catchments

EIA for Eskom's Northern KZN Strengthening Project: Normandie-Iphiva 400kV Powerline	Draft Scoping Report	Status: Final
Owner: NAKO ILISO (Terry Calmeyer)	Page 9-6	Date: August 2017

The major rivers associated with wetland and riparian habitat along the powerline routes include: the Pongola River and its tributaries traversed by the Normandi-Iphiva corridors, as well as the Mkuze and Hluhluwe Rivers.

### 9.6.2 National Freshwater Ecosystem Priority Areas

The National Freshwater Ecosystem Priority Areas (NFEPA) (Nel *et. al.*; 2011) strategic spatial priorities for conserving the country's freshwater ecosystems and supporting sustainable use of water resources were considered to evaluate the importance of the wetland areas located within the project area (Nel *et. al.*; 2011). **Table 9.2** indicates the criteria which were considered for the ranking of wetland areas and **Figure 9.4** shows the distribution of NFEPA wetlands associated with the study area.

**Table 9.2: NFEPA wetland classification ranking criteria**

Criteria	Rank	Applicable in project area
Wetlands that intersect with a RAMSAR site.	1	x
Wetlands within 500 m of an IUCN threatened frog point locality; Wetlands within 500 m of a threatened waterbird point locality; Wetlands (excluding dams) with the majority of their area within a sub-quaternary catchment that has sightings or breeding areas for threatened Wattled Cranes, Grey Crowned Cranes and Blue Cranes; Wetlands (excluding dams) within a sub-quaternary catchment identified by experts at the regional review workshops as containing wetlands of exceptional Biodiversity importance, with valid reasons documented; and Wetlands (excluding dams) within a sub-quaternary catchment identified by experts at the regional review workshops as containing wetlands that are good, intact examples from which to choose.	2	x
Wetlands (excluding dams) within a sub-quaternary catchment identified by experts at the regional review workshops as containing wetlands of biodiversity importance, but with no valid reasons documented.	3	
Wetlands (excluding dams) in A or B condition AND associated with more than three other wetlands (both riverine and non-riverine wetlands were assessed for this criterion); and Wetlands in C condition AND associated with more than three other wetlands (both riverine and non-riverine wetlands were assessed for this criterion).	4	x
Wetlands (excluding dams) within a sub-quaternary catchment identified by experts at the regional review workshops as containing Impacted Working for Wetland sites.	5	x

EIA for Eskom's Northern KZN Strengthening Project: Normandie-Iphiva 400kV Powerline	Draft Scoping Report	Status: Final
Owner: NAKO ILISO (Terry Calmeyer)	Page 9-7	Date: August 2017

Criteria	Rank	Applicable in project area
Any other wetland (excluding dams).	6	x

Section A-B of the Normandie-Iphiva route traverses a large valley flat wetland of rank 2 (important for the maintenance of biodiversity), as well as numerous rank 4 (wetlands in good ecological condition) and 5 (wetlands identified for future rehabilitation efforts) wetlands. Route B-C traverses numerous 4 and 5 ranked systems. The Mkuze River, traversed by the C-D route, is of particular significance, as this system is extensive and has been highlighted for its importance for the maintenance of biodiversity.

The NFEPA strategic spatial priorities for conserving the country's freshwater ecosystems and supporting sustainable use of water resources were considered to evaluate the importance of the wetland areas located within the project area (Nel *et al.* 2011). **Table 9.2** indicates the criteria which were considered for the ranking of wetland areas and **Figure 9.4** shows the distribution of NFEPA wetlands associated with the study site.

Section A-B of the Normandie-Iphiva route traverses a large valley flat wetland of rank 2 (important for the maintenance of biodiversity), as well as numerous rank 4 (wetlands in good ecological condition) and 5 (wetlands identified for future rehabilitation efforts) wetlands. Route B-C traverses numerous 4 and 5 ranked systems. The Mkuze River, traversed by the C-D route, is of particular significance, as this system is extensive and has been highlighted for its importance for the maintenance of biodiversity.

A rank 1 wetland has been identified by NFEPA, which is attributable to the presence of a Ramsar wetland associated with the study site (found 2 km from the study area). The St Lucia Ramsar site consists of a complex arrangement of coastal dune forest, marine, estuarine and fresh water wetlands and hygrophilous grassland to the east of the study area. As a consequence, any wetlands linked to the adjacent Ramsar site should be conserved.

EIA for Eskom's Northern KZN Strengthening Project: Normandie-Iphiva 400kV Powerline	Draft Scoping Report	Status: Final
Owner: NAKO ILISO (Terry Calmeyer)	Page 9-8	Date: August 2017

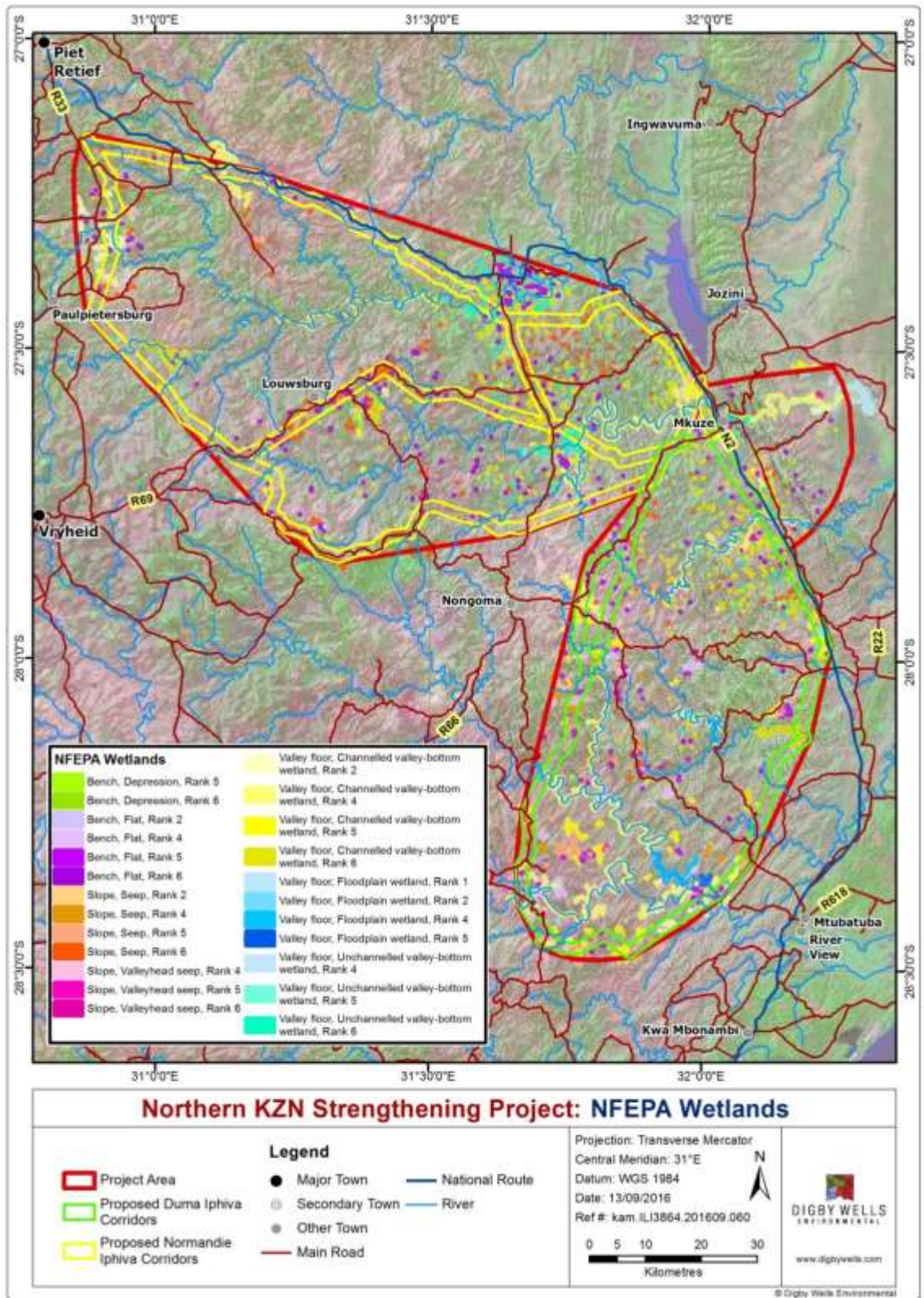
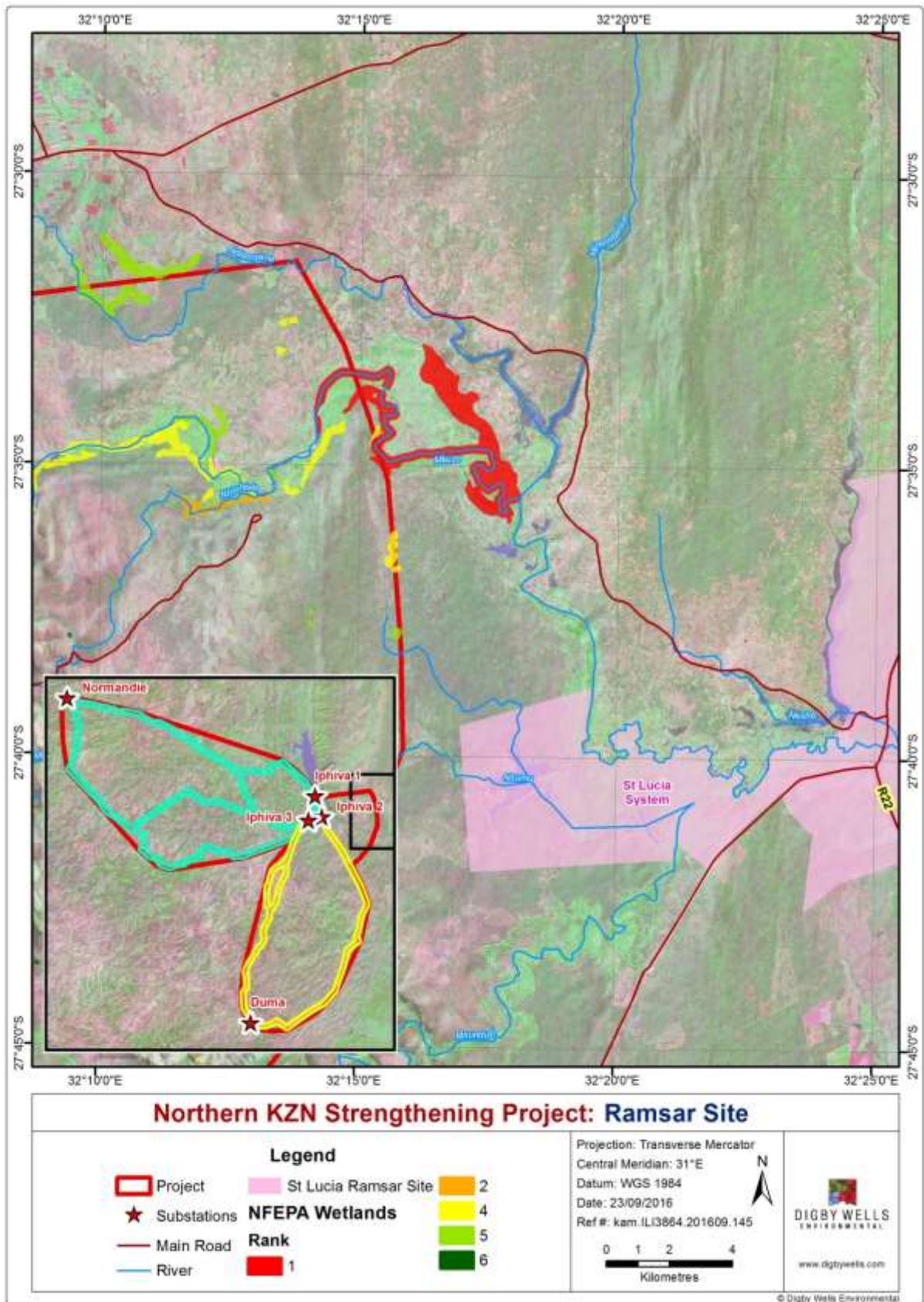


Figure 9.4: National Freshwater Ecosystems Priority Areas

EIA for Eskom's Northern KZN Strengthening Project: Normandie-Iphiva 400kV Powerline	Draft Scoping Report	Status: Final
Owner: NAKO ILISO (Terry Calmeyer)	Page 9-9	Date: August 2017



**Figure 9.5: NFEPA's in relation to the St Lucia Ramsar site**

EIA for Eskom's Northern KZN Strengthening Project: Normandie-Iphiva 400kV Powerline	Draft Scoping Report	Status: Final
Owner: NAKO ILISO (Terry Calmeyer)	Page 9-10	Date: August 2017

### Preliminary Delineation

The majority of the study area was identified as channelled valley bottom, as depicted in **Table 9.3**. **Figure 9.6** represents the preliminary wetland delineation completed on desktop level for the Normandie-Iphiva route so that the alternatives can be compared. The number of wetland crossings encountered along the routes is listed in **Table 9.4** for each alternative. Routes A-E; D-E and E-F showed the highest number of crossings.

**Table 9.3: Hydro-geomorphic (HGM) units recorded on desktop level**

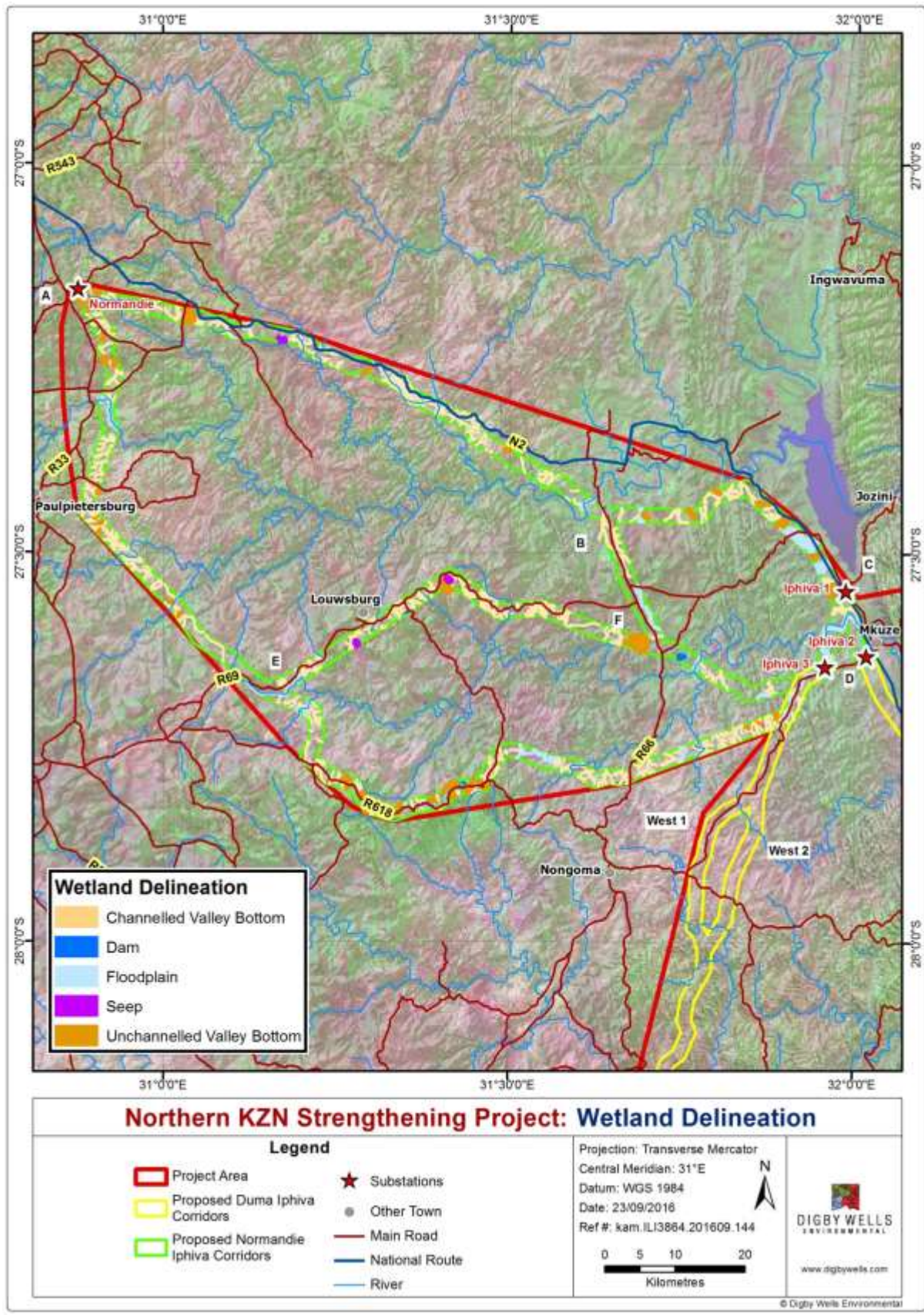
HGM Units	Areas (ha)
Channelled Valley Bottom	6722.3
Dam	32.5
Floodplain	2373.3
Pan	1
Seep	111.8
Unchannelled Valley Bottom	909.2
<b>Total</b>	<b>10150.1</b>

**Table 9.4: Number of wetland crossings**

Intersections	Desktop Wetlands
A – B	161
A – E	216
B – C	96
B – F	57
C – D	145
D – E	322
D – F	185
E – F	250
<b>Total</b>	<b>1432</b>

EIA for Eskom's Northern KZN Strengthening Project: Normandie-Iphiva 400kV Powerline	Draft Scoping Report	Status: Final
Owner: NAKO ILISO (Terry Calmeyer)	Page 9-11	Date: August 2017





**Figure 9.6: Preliminary Wetland Delineation**

EIA for Eskom's Northern KZN Strengthening Project: Normandie-Iphiva 400kV Powerline	Draft Scoping Report	Status: Final
Owner: NAKO ILISO (Terry Calmeyer)	Page 9-12	Date: August 2017

## 9.7 VEGETATION

The study area mostly falls within the Savanna biome, gradually moving into the grassland biome towards the west in the vicinity of the Normandie substation. According to Mucina and Rutherford this main biome type have a herbaceous layer usually dominated by grass species and a discontinuous, open tree layer. Tree canopies are often an irregular series of interlocking (often low) canopies with openings and sometimes little distinction between tall shrubs and small trees.

In lower lying areas, such as river gorges, *Acacia* and *Combretum* is the dominant tree species whereas higher lying areas are mostly covered by open, tall grasslands, often dotted with bushes and solitary Savanna trees. Extensive flat plains or areas of moderate undulating landscapes support various units ranging from sparsely scattered solitary trees and shrubs to a mosaic with typical savanna thornveld, bushveld and thicket patches (**Figure 9.7**).

EIA for Eskom's Northern KZN Strengthening Project: Normandie-Iphiva 400kV Powerline	Draft Scoping Report	Status: Final
Owner: NAKO ILISO (Terry Calmeyer)	<b>Page</b> 9-13	Date: August 2017

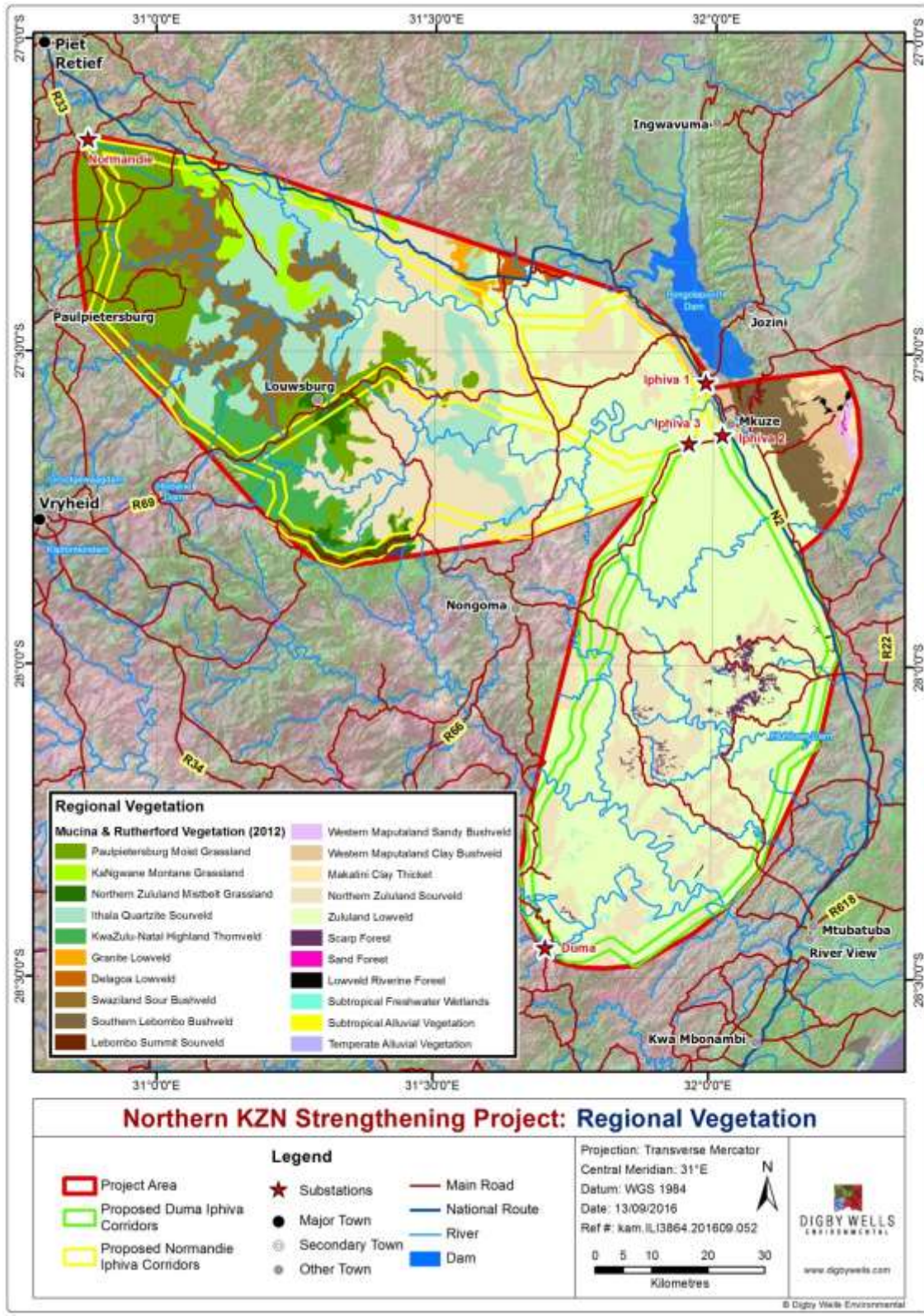


Figure 9.7: Regional Vegetation Types (Mucina and Rutherford 2012)

EIA for Eskom's Northern KZN Strengthening Project: Normandie-Iphiva 400kV Powerline	Draft Scoping Report	Status: Final
Owner: NAKO ILISO (Terry Calmeyer)	Page 9-14	Date: August 2017

## 9.8 FAUNA

### 9.8.1 Species of Special Concern

The Red Data listed species that have been recorded previously in the relevant 26 QDS grids are listed in **Appendix D**. Of this list one species is designated as Critically Endangered, 15 species as Declining, seven species as Endangered, 11 species as Near Threatened, five species as Rare, one species as Threatened and 12 species as Vulnerable. No champion trees occur in the study area.

### 9.8.2 Mammals

Mammal species expected to occur in the area of interest include eight Vulnerable species, two Near Threatened, one Critically Endangered species and two Endangered, as indicated **Appendix D**. The variety of vegetation types occurring in the area of interest ensures an ecologically diverse assemblage of plant species which in turn could support a variety of mammal species therefore the current expected species list could be more extensive than is currently.

Twenty-one bat species of conservation concern can possibly be present in the area of interest (**Appendix D**).

### 9.8.3 Reptiles

According the Animal demography unit's virtual museum a total of 60 species have been recorded in the relevant QDS grids in the past (<http://sarca.adu.org.za/>). Only three protected species are expected to occur within the transmission line corridors (**Appendix D**).

### 9.8.4 Amphibians

Amphibians are viewed to be good indicators of changes to the whole ecosystem because they are sensitive to changes in the aquatic and terrestrial environments (Waddle, 2006). Most species of amphibians are dependent on the aquatic environment for reproduction (Duellman and Trueb 1986). Additionally, amphibians are sensitive to water quality and ultra violet radiation because of their permeable skin (Gerlanc and Kaufman 2005). Activities such as feeding and dispersal are spent in terrestrial environments (Waddle, 2006). According to Carruthers (2009), a number of factors influence the distribution of amphibians, but because amphibians have porous skin they generally prosper in warm and damp habitats. The presence of suitable habitat within the study area should provide a number of different species of amphibians.

According to Carruthers (2009), frogs occur throughout southern Africa. A number of factors influence their distribution, and they are generally restricted to the habitat type they prefer, especially in their choice of breeding site. The choices available of these habitats coincide with different biomes, these biomes in turn, are distinguished by means of biotic and abiotic features prevalent within them. Therefore a collection of amphibians associated with the Grassland and Bushveld biome will all choose to breed under the prevailing biotic and

EIA for Eskom's Northern KZN Strengthening Project: Normandie-Iphiva 400kV Powerline	Draft Scoping Report	Status: Final
Owner: NAKO ILISO (Terry Calmeyer)	Page 9-15	Date: August 2017

abiotic features present. Further niche differentiation is encountered by means of geographic location within the biome, this differentiation includes, banks of pans, open water, inundated grasses, reed beds, trees, rivers and open ground, all of which are present within the area of interest. Amphibians expected to occur on site are listed in the **Appendix D** (<http://sarca.adu.org.za/>). No protected amphibian species are expected to occur on site as per this information, no NEMBA protected species are expected to occur.

### 9.8.5 Invertebrates

Butterflies are a good indication of the habitats available in a specific area (Woodhall 2005). Although many species are eurytopes (able to use a wide range of habitats) and are widespread and common, South Africa has many stenotrope (specific habitat requirements with populations concentrated in a small area) species which may be very specialised (Woodhall 2005). Butterflies are useful indicators as they are relatively easy to locate and catch, and to identify.

### 9.8.6 Birds

The project area falls within the northern section of KZN and the region is well known for its large wetlands, river systems, grassland hills, bushveld and diverse micro-habitats. 58 of Southern Africa's endemic and near endemic avifaunal species are found within the project area, many of them confined to the grassland, riparian and wetland systems. Although the summer months are more productive for the diversity of species due to the arrival of breeding migrants, winter provides large congregations of water birds around some of the nationally important wetlands found within or close to the project area.

The site falls within the Maputaland-Pondoland Centre of Endemism, which is a biodiversity hotspot. There is an Important Bird Area (IBA) within the current proposed project area, namely; the Ithala Game Reserve. There are a further three IBAs in close proximity, namely the Hlulhuwe–Umfolozzi National Park, the Pongola Nature Reserve and the Mkuze Game Reserve which forms part of the greater Isimangaliso Wetland Park (Refer to Figure 1).

Collectively these IBA's would constitute some of the most avifaunal rich and diverse areas in South Africa. Many of the areas outside these IBAs will have similar habitat and species will therefore not be restricted to the protected areas.

The Ithala Game Reserve is located 15 km from the town of Louwsburg south of the Pongola River. This IBA is known to support more than 300 bird species, a diversity that can be attributed to its variety of habitat it supports including Ithala Quartzite Sourveld Grassland vegetation (Mucina and Rutherford, 2006). In the higher altitude areas the vulnerable Southern Bald Ibis (*Geronticus calvus*), Blue Crane (*Anthropoides paradiseus*) and several large bird of prey species including the endangered White-backed Vulture (*Gyps africanus*), Lappet-faced Vulture (*Torgos tracheliotos*), Martial Eagle (*Polemaetus bellicosus*), Bateleur (*Terathopius ecaudatus*) and Tawny Eagle (*Aquila rapax*) occur. African Grass Owl (*Tyto capensis*) occurs in the grassland areas. (Birdlife.org.za)

EIA for Eskom's Northern KZN Strengthening Project: Normandie-Iphiva 400kV Powerline	Draft Scoping Report	Status: Final
Owner: NAKO ILISO (Terry Calmeyer)	Page 9-16	Date: August 2017

The Pongola Nature Reserve IBA is located 30 km south-east of Pongola town. The Pongola River flows in from the north-west and only a small section of the river lies inside the reserve. The vegetation predominantly consists of Zululand Lowveld (Mucina and Rutherford, 2006). The associated wetlands are important for wetland-dependent birds such as the Pink-backed Pelican (*Pelecanus rufescens*) which has bred in the past, making this one of only two sites in South Africa where it does so.

Globally threatened species include the endangered vulture species such as Lappet-faced Vulture (*Torgos tracheliotos*), White-headed Vulture (*Trigonoceps occipitalis*), White-backed Vulture (*Gyps africanus*) and Martial Eagle (*Polemaetus bellicosus*). Regionally threatened species are Marabou Stork (*Leptoptilos crumeniferus*), African Marsh Harrier (*Circus ranivorus*), African Grass Owl (*Tyto capensis*) and Tawny Eagle (*Aquila rapax*). Biome-restricted species include White-throated Robin-Chat (*Irania gutturalis*), Gorgeous Bush-Shrike (*Telophorus viridis*) and Rudd's Apalis (*Apalis ruddi*).

The Mkuze IBA is located on the western edge of the Isimangaliso Wetland Park which is both a Ramsar Site and a World Heritage Site. Here a number of large pan systems exist and therefore the IBA is home to a number of Red Data Listed wetland and aquatic species. There are important water courses and wetlands that are associated with the river systems in the central and southern region of the study area, as well as in the east within the Mkuze Game Reserve. These wetlands may well be seasonal but occasionally inundated with water and associated with the “Subtropical Alluvial Vegetation” vegetation type (Mucina & Rutherford 2006). The larger rivers and associated sandbanks provide habitat for various wading species including, Lapwings, Plovers, Stilts and Sandpipers.

Rivers and drainage lines also represent important flight paths for many species. These areas will be very important for assorted water bird species, and construction of the new powerline in close proximity to these areas should be avoided.

The Hlulhuwe–Umfolozzi IBA is located 20 km north-west of the town Mtubatuba, at the junction of the coastal plain and the foothills of the KZN interior. The local vegetation is classified as Zululand Lowveld and Northern Zululand Thornveld (Mucina and Rutherford, 2006). This region to the south of the proposed project area is known to support more than 400 bird species, about 46% of the species found in the southern African sub-region (birdlife.org.za). The bird diversity within the region can be attributed to the variety of habitats in this area. This diversity includes a number of important populations of large, widespread Red Data Listed birds of prey that have suffered outside the protected areas.

Large terrestrial species found here and are susceptible to powerline collisions include Black Stork (*Ciconia nigra*), Woolly-necked Stork (*C. episcopus*), African Openbill (*Anastomus lamelligerus*) and Saddle-billed Stork (*Ephippiorhynchus senegalensis*). Several endangered vulture species that are rare outside South Africa's large parks are locally common here.

EIA for Eskom's Northern KZN Strengthening Project: Normandie-Iphiva 400kV Powerline	Draft Scoping Report	Status: Final
Owner: NAKO ILISO (Terry Calmeyer)	Page 9-17	Date: August 2017

Various sensitivity zones have been identified on a desk top level, associated with protected areas and IBAs, including potentially pristine or secondary grassland, bushveld/thornveld and sand forest, wetlands, pans and rivers. Avifaunal input into the EMPr will be compiled via a screening site visit with a focus on these sensitivity zones. This will help to identify the areas for marking and areas to install deflectors to mitigate for bird collisions, once the final route is chosen.

The desktop specialist study shows bird sensitive areas to be widespread throughout the study area. A list of the potential species associated with the entire region is presented in Appendix A (Patton and SABAP2). During the site visit this species list will be fine-tuned depending on infield observations and confirmation of the habitats associated with the proposed project area.

The South African Bird Atlas Project data (SABAP2) has recorded a total of 29 Red Data species according to the International Union for Conservation of Nature (IUCN, 2016), these comprise 3 Endangered species, 11 Vulnerable species and 13 Near-threatened species and are presented in Table 1.

**Table 9.5: Potential Red Data Bird Species associated with the project area**

Common Name	Scientific name	IUCN Status	NEMBA Status
Maccoa Duck	<i>Oxyura maccoa</i>	Near-threatened	Near-threatened
Lesser Flamingo	<i>Phoeniconaias minor</i>	Near-threatened	Near-threatened
Grey Crowned Crane	<i>Balearica regulorum</i>	Endangered	Endangered
Wattled Crane	<i>Grus carunculata</i>	Vulnerable	Vulnerable
Blue Crane	<i>Grus paradisea</i>	Vulnerable	Vulnerable
Kori Bustard	<i>Ardeotis kori</i>	Near-threatened	Near-threatened
Southern Bald Ibis	<i>Geronticus calvus</i>	Vulnerable	Vulnerable
Slaty Egret	<i>Egretta vinaceigula</i>	Vulnerable	Vulnerable
Chestnut-banded Plover	<i>Charadrius pallidus</i>	Near-threatened	Near-threatened
Black-winged Pratincole	<i>Glareola nordmanni</i>	Near-threatened	Near-threatened
African Skimmer	<i>Rynchops flavirostris</i>	Near-threatened	Near-threatened
Bateleur	<i>Terathopius ecaudatus</i>	Near-threatened	Least Concern
Southern Banded Snake Eagle	<i>Circaetus fasciolatus</i>	Near-threatened	Near-threatened
White-headed Vulture	<i>Trigonoceps occipitalis</i>	Vulnerable	Vulnerable
Hooded Vulture	<i>Necrosyrtes monachus</i>	Endangered	Endangered
White-backed Vulture	<i>Gyps africanus</i>	Endangered	Endangered
Cape Vulture	<i>Gyps coprotheres</i>	Vulnerable	Vulnerable
Black Harrier	<i>Circus maurus</i>	Vulnerable	Near-threatened
Pallid Harrier	<i>Circus macrourus</i>	Near-threatened	Near-threatened
Secretarybird	<i>Sagittarius serpentarius</i>	Vulnerable	Vulnerable

EIA for Eskom's Northern KZN Strengthening Project: Normandie-Iphiva 400kV Powerline	Draft Scoping Report	Status: Final
Owner: NAKO ILISO (Terry Calmeyer)	Page 9-18	Date: August 2017

Common Name	Scientific name	IUCN Status	NEMBA Status
Southern Ground Hornbill	<i>Bucorvus leadbeateri</i>	Vulnerable	Vulnerable
European Roller	<i>Coracias garrulus</i>	Near-threatened	Least Concern
Red-footed Falcon	<i>Falco vespertinus</i>	Near-threatened	Near-threatened
Sooty Falcon	<i>Falco concolor</i>	Near-threatened	Near-threatened
Neergaard's Sunbird	<i>Cinnyris neergaardi</i>	Near-threatened	Least Concern
Yellow-breasted Pipit	<i>Hemimacronyx chloris</i>	Vulnerable	Vulnerable
Melodious Lark	<i>Mirafra cheniana</i>	Near-threatened	Near-threatened
Bush Blackcap	<i>Lioptilus nigricapillus</i>	Near-threatened	Near-threatened
Blue Swallow	<i>Hirundo atrocaerulea</i>	Vulnerable	Endangered
Bathawk	<i>Macheiramphus alcinus</i>	Least Concern	Near threatened
Peregrine Falcon	<i>Falco peregrinus</i>	Least Concern	Near-threatened
Lanner Falcon	<i>Falco biarmicus</i>	Least Concern	Near-threatened
Half collared Kingfisher	<i>Alcedo semitorquata</i>	Least Concern	Near-threatened

## 9.9 IDENTIFICATION OF ENVIRONMENTAL SENSITIVITIES

In terms of ecological sensitivity, the following features are assessed to determine how sensitive the habitat identified within the transmission line corridors is:

- Presence or absence of Red Data or protected plant and animal species;
- Presence or absence of exceptional species diversity;
- Extent of intact habitat in good ecological condition in the absence of disturbance; and
- Presence or absence of important ecosystems such as Protected Areas, areas demarcated for future protected area status (NPAES) and wetlands.

Terrestrial conservation priorities highlighted in the Terrestrial Systematic Conservation Plan (CPLAN) for the Province (EKZNW, 2010) are **Appendix D**. According to this plan, the majority of the project site and proposed corridors fall within areas known as Biodiversity areas, all the alternatives cross Critical Biodiversity areas 1 Mandatory, or Critical Biodiversity areas Optimal. The existing protected area network is not affected by the corridors or sub stations.

Biodiversity Priority Areas (BPAs) refer to natural areas that are viewed as necessary to ensure protection of biodiversity, environmental sustainability, and human well-being. The importance of the biodiversity features in Biodiversity Priority Areas and the associated ecosystem services is sufficiently high that, if their existence and condition are confirmed, the likelihood of a fatal flaw for new development projects is high (i.e. development projects are likely to be significantly constrained or may not receive necessary environmental authorizations).

### 9.9.1 Critical Biodiversity Areas including Centres of Endemism

The transmission line corridors falls within the Maputaland-Pondoland Centre of Endemism, this is a biodiversity hotspot. Stretching along the east coast of southern Africa, from

EIA for Eskom's Northern KZN Strengthening Project: Normandie-Iphiva 400kV Powerline	Draft Scoping Report	Status: Final
Owner: NAKO ILISO (Terry Calmeyer)	Page 9-19	Date: August 2017



southern Mozambique through KZN and the Eastern Cape in South Africa, the recently recognized Maputaland-Pondoland-Albany Hotspot is an exceptionally diverse area.

The hotspot is the meeting point of six of South Africa's eight major vegetation types. The region boasts an unusually high number of unique species and ecosystems, with one type of forest (sand forest), six types of bushveld and five types of grassland restricted to the hotspot, as well as an entire vegetation type called "subtropical thicket."

The hotspot is a refuge for the critically endangered Black Rhino. It is estimated that only 3,600 Black Rhino remaining in the wild (compared with 65,000 animals recorded in the 1970s), most of which are restricted to this hotspot.

The hotspot is also home to most of South Africa's natural forests, and with nearly 600 tree species it has the highest tree diversity of any temperate forest in the world. The region is home to the 'Big Five' game animals (elephant, lion, rhino, leopard and Cape buffalo).

Critical Biodiversity Areas are areas required to meet biodiversity targets for ecosystems, species and ecological processes, as identified in a systematic biodiversity plan.

### **9.9.2 Sensitivity and Conservation Planning Tools**

There are several assessments for South Africa as a whole, as well as on provincial levels that allow for detailed conservation planning as well as meeting biodiversity targets for the country's variety of ecosystems. These guides are essential to consult for development projects, and will form an important part of the sensitivity analysis. Areas earmarked for conservation in the future, or that are essential to meet biodiversity and conservation targets should not be developed, and have a high sensitivity as they are necessary for overall functioning. In addition, sensitivity analysis in the field based in much finer scale data can be used to ground truth the larger scale assessments and put it into a more localised context, once field work is complete.

#### **Protected areas**

Officially protected areas, either provincially or nationally that occur close to a project site could have consequences as far as impact on these areas are concerned. Protected areas that occur within the broader study area (South African Protected Areas Database (2016)) are presented on **Figure 9.8**.

#### **Nationally Threatened Ecosystems**

The list of national Threatened Ecosystems has been gazetted (NEM:BA: National list of ecosystems that are threatened and in need of protection) and result in several implications in terms of development within these areas (**Figure 9.9**).

#### **National Protected Areas Expansion Strategy (NPAES)**

EIA for Eskom's Northern KZN Strengthening Project: Normandie-Iphiva 400kV Powerline	Draft Scoping Report	Status: Final
Owner: NAKO ILISO (Terry Calmeyer)	Page 9-20	Date: August 2017

The NPAES are areas designated for future incorporation into existing protected areas (both National and informal protected areas). These areas are large, mostly intact areas required to meet biodiversity targets, and suitable for protection. They may not necessarily be proclaimed as protected areas in the future and are a broad scale planning tool allowing for better development and conservation planning (**Figure 9.10**).

EIA for Eskom's Northern KZN Strengthening Project: Normandie-Iphiva 400kV Powerline	Draft Scoping Report	Status: Final
Owner: NAKO ILISO (Terry Calmeyer)	<b>Page</b> 9-21	Date: August 2017

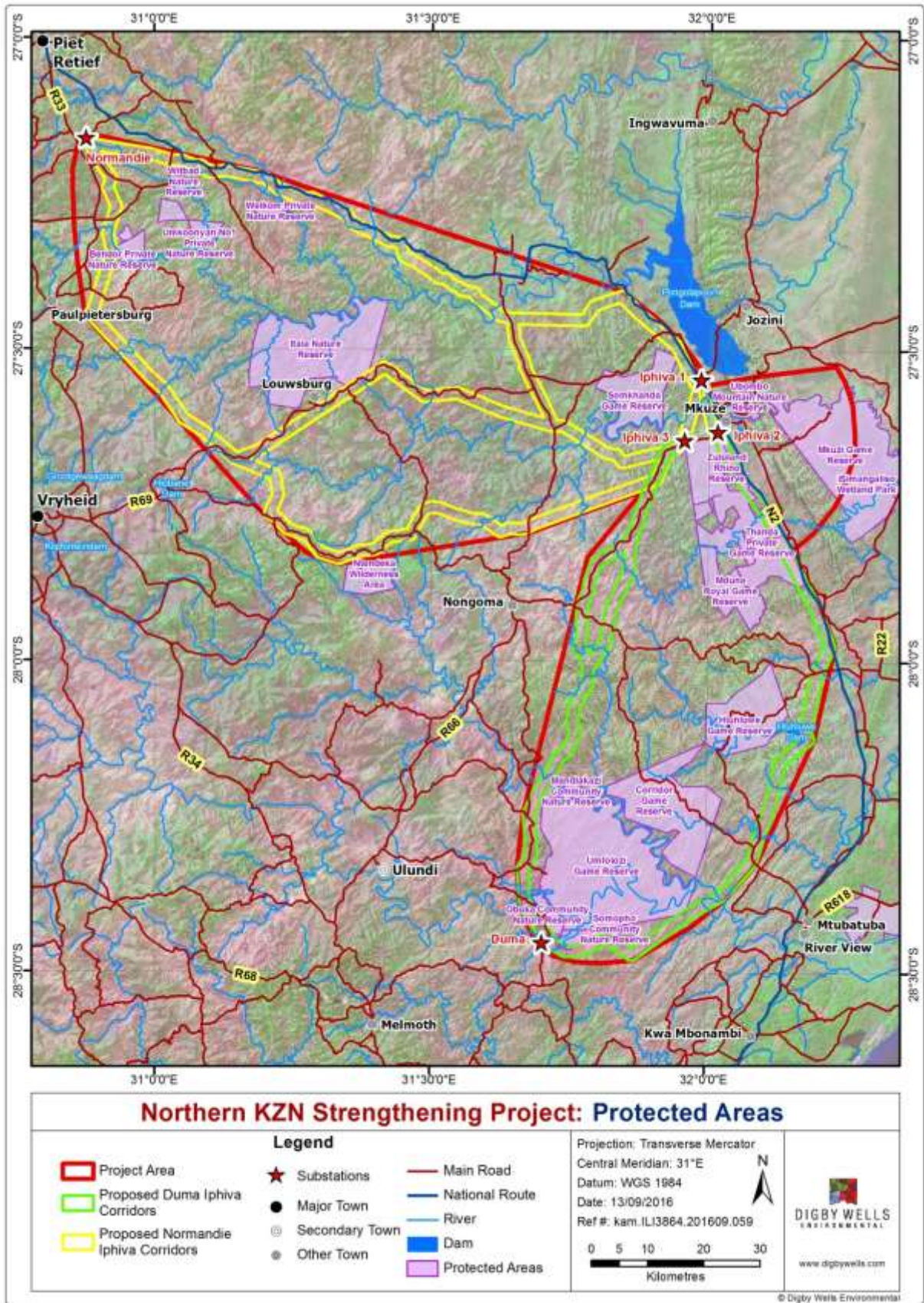
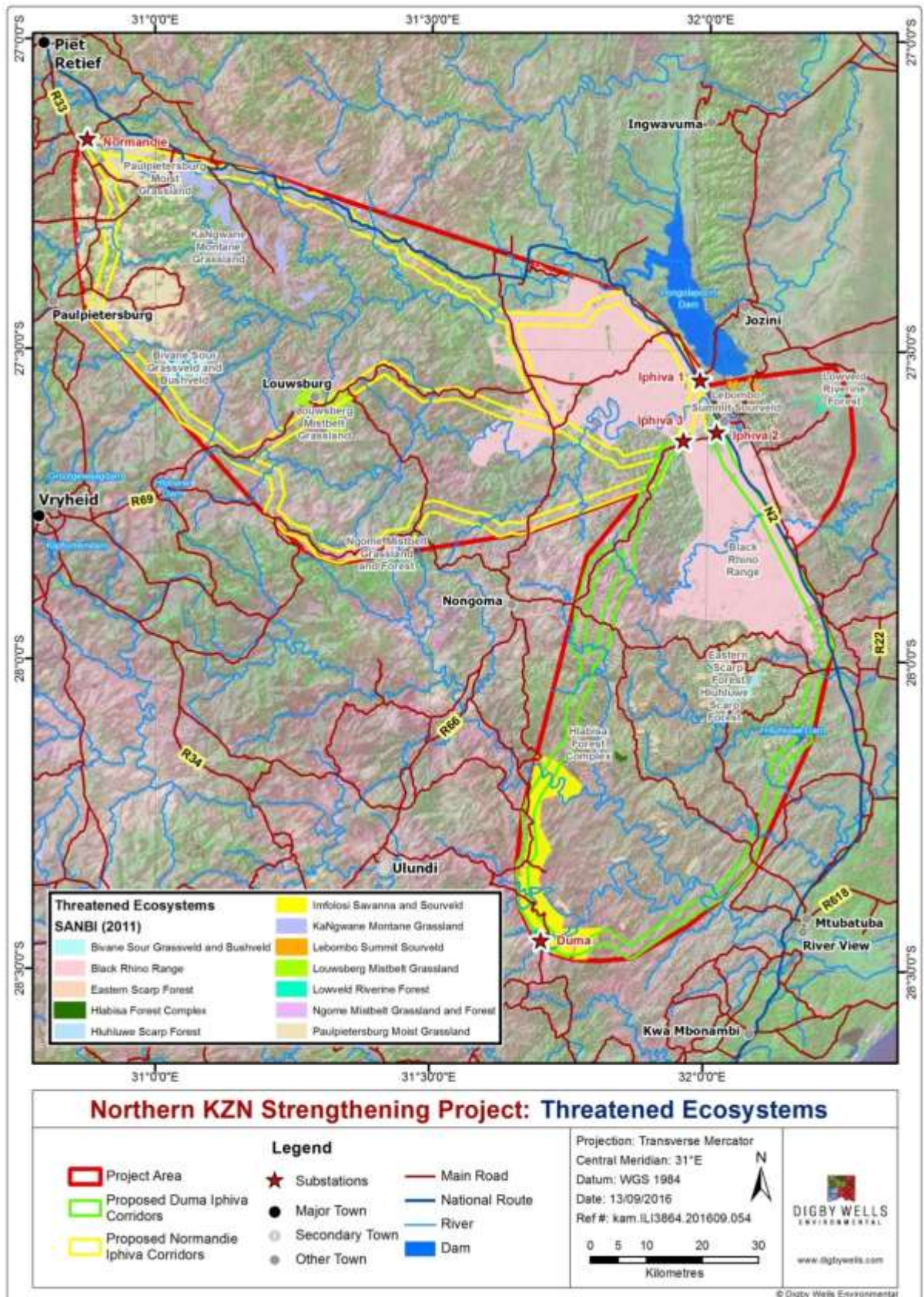


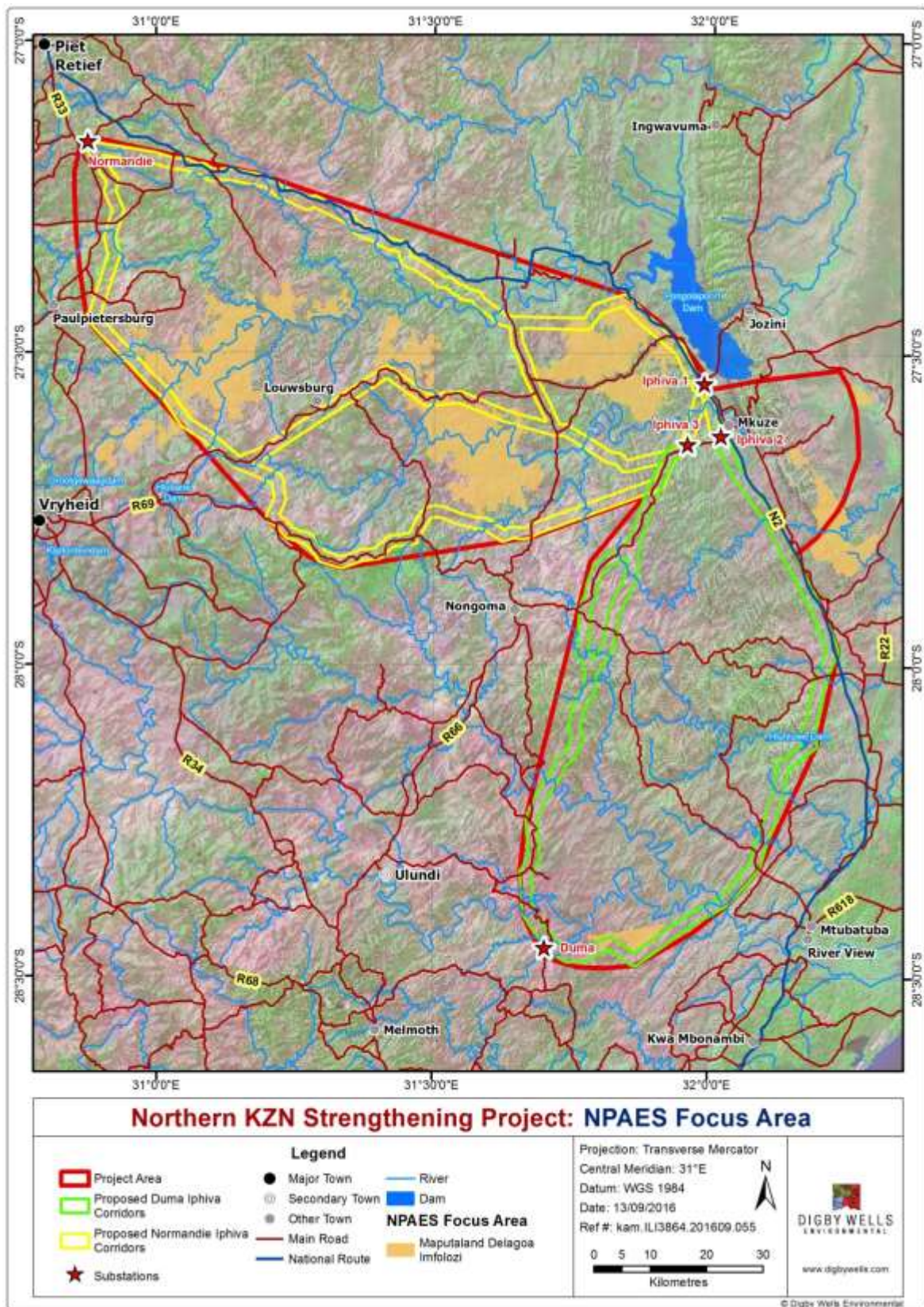
Figure 9.8: Protected area in relation to the study site

EIA for Eskom's Northern KZN Strengthening Project: Normandie-Iphiva 400kV Powerline	Draft Scoping Report	Status: Final
Owner: NAKO ILISO (Terry Calmeyer)	Page 9-22	Date: August 2017



**Figure 9.9: Nationally Threatened Ecosystems**

EIA for Eskom's Northern KZN Strengthening Project: Normandie-Iphiva 400kV Powerline	Draft Scoping Report	Status: Final
Owner: NAKO ILISO (Terry Calmeyer)	Page 9-23	Date: August 2017



**Figure 9.10: NPAES Focus Areas**

EIA for Eskom's Northern KZN Strengthening Project: Normandie-Iphiva 400kV Powerline	Draft Scoping Report	Status: Final
Owner: NAKO ILISO (Terry Calmeyer)	Page 9-24	Date: August 2017

## 9.10 HERITAGE

The baseline profile and identified heritage resources show that the study area is underlain by palaeontologically sensitive area, and known heritage resources and events span from the Stone Age through to the historical period.

Lithostratigraphic units underlying the study area are considered to be of high sensitivity. While surface disturbance through project related activities are unlikely to expose fossiliferous material, rock outcrops would need to be surveyed to identify any potential fossil heritage.

Archaeological resources associated with the Stone Age, rock art and farming community period have been identified in the region. *In situ* archaeological sites and heritage resources are more likely to be identified in areas that have been minimally disturbed through anthropogenic processes. Open / undisturbed areas are therefore considered to be of high sensitivity, where minimally disturbed areas, such as field, or heavily disturbed areas such as urban / settlements are considered to be of medium and low sensitivity respectively.

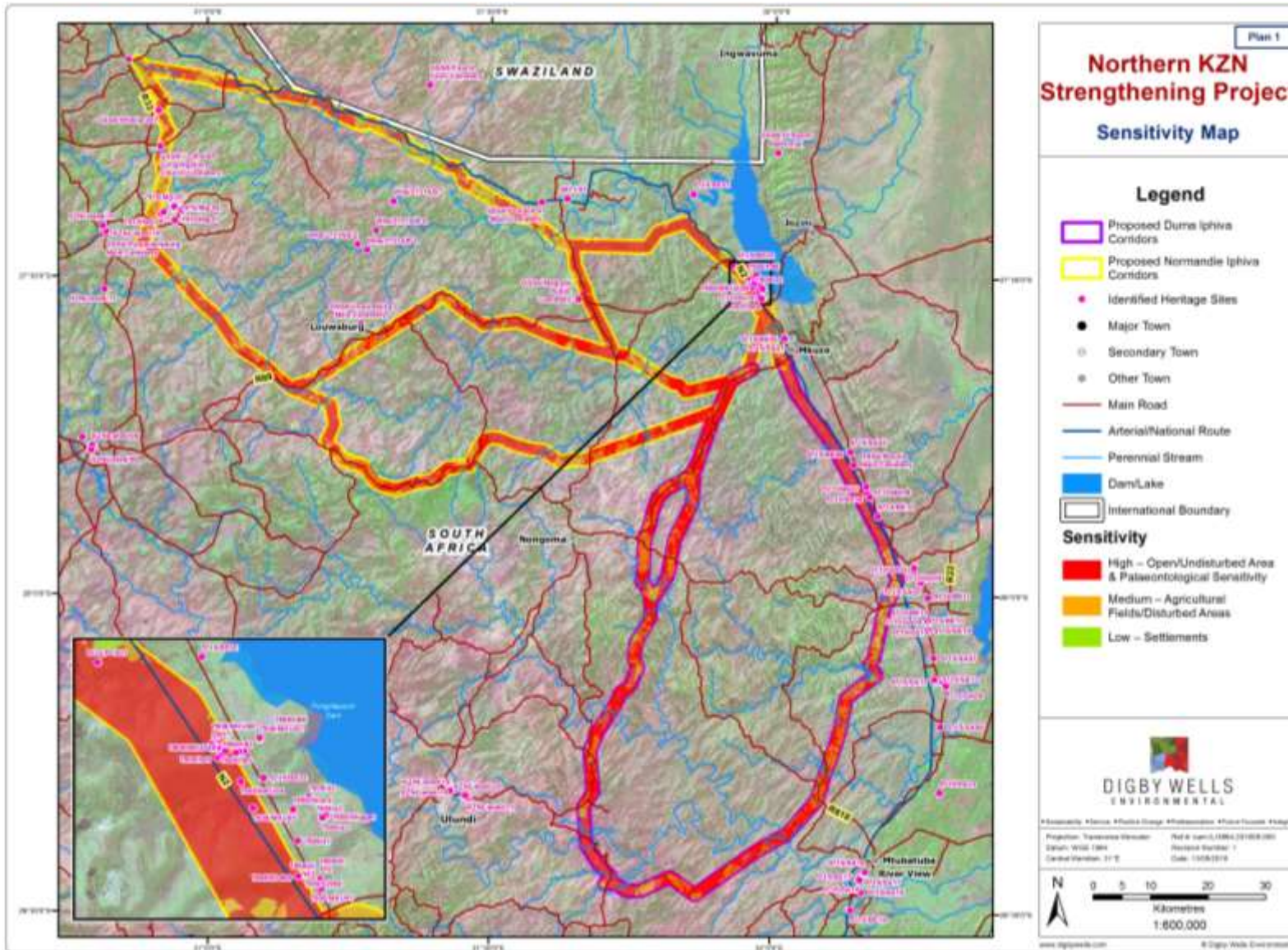
Heritage resources associated with the historical period that have been identified in the study area include the following:

- Battlefields;
- Monuments and memorials;
- Historic built structures; and
- Burial grounds and graves.

With the exception of the identified battlefield, the majority of the heritage resources associated with the historical period occur within urban / settlement areas that have been altered through time via anthropogenic processes. While the individual resources themselves may be considered to have a high cultural sensitivity, the proposed development will like have a negligible impact to these resource types.

The heritage sensitivity plan is presented as **Figure 9.11**.

EIA for Eskom's Northern KZN Strengthening Project: Normandie-Iphiva 400kV Powerline	Draft Scoping Report	Status: Final
Owner: NAKO ILISO (Terry Calmeyer)	Page 9-25	Date: August 2017



**Figure 9.11: Heritage sensitivity**

EIA for Eskom's Northern KZN Strengthening Project: Normandielphiva 400kV Powerline	Draft Scoping Report	Status: Final
Owner: NAKO ILISO (Terry Calmeyer)	Page 9-21	Date: August 2017

## 9.11 LAND USE

The majority of the study area's land use consists of:

- **Commercial farming** - large sugarcane plantations occur around Pongola as well as an area on the R66 towards Nongoma, where the R66 crosses the Mkhuze River. Croplands coincide with the more evenly sloped areas.
- **Forestry** - Significant forestry areas occur in the following high-lying areas:
  - Areas north of Frischgewaagd; and
  - Along the R69 to Louwsburg.
- **Dispersed rural settlement** - informal housing settlements (villages) and single isolated homesteads are scattered throughout the study area, coinciding with subsistence agriculture.
- **Larger formalised towns** - these include Louwsburg, located more towards the west of the study area and Pongola, located towards the north of the study area.
- **Existing infrastructure** – The presence of infrastructure such as roads, rail and powerlines affect the visual sensitivity of the landscape. These features will be mapped during the EIA phase as part of the baseline description.
- **Conservation / game farming** – there are large areas in the study area with formal status under NEM:PAA.

## 9.12 SOCIO-ECONOMIC CHARACTERISTICS

The study area is mostly located in the KZN province, with a small portion located in the Mpumalanga Province. There are only a few large towns in the area. The rest of the area consists of settlements in areas under traditional leadership, commercial farms as well as some game reserves.

For the baseline description of the area (**Appendix C**), data from Census 2011, Community Survey 2016, municipal IDP's and websites were used. It must be noted that some of the municipalities amalgamated or were incorporated in other municipalities on 3 August 2016. As the most of the data is based on the 2011 demarcation boundaries, these are used for a description of the area (**Table 9.7**) (**Figure 9.12**).

The results should be viewed as indicative of the population characteristics in the area and should not be interpreted as absolute.

EIA for Eskom's Northern KZN Strengthening Project: Normandie-Iphiva 400kV Powerline	Draft Scoping Report	Status: Final
Owner: NAKO ILISO (Terry Calmeyer)	Page 9-22	Date: August 2017



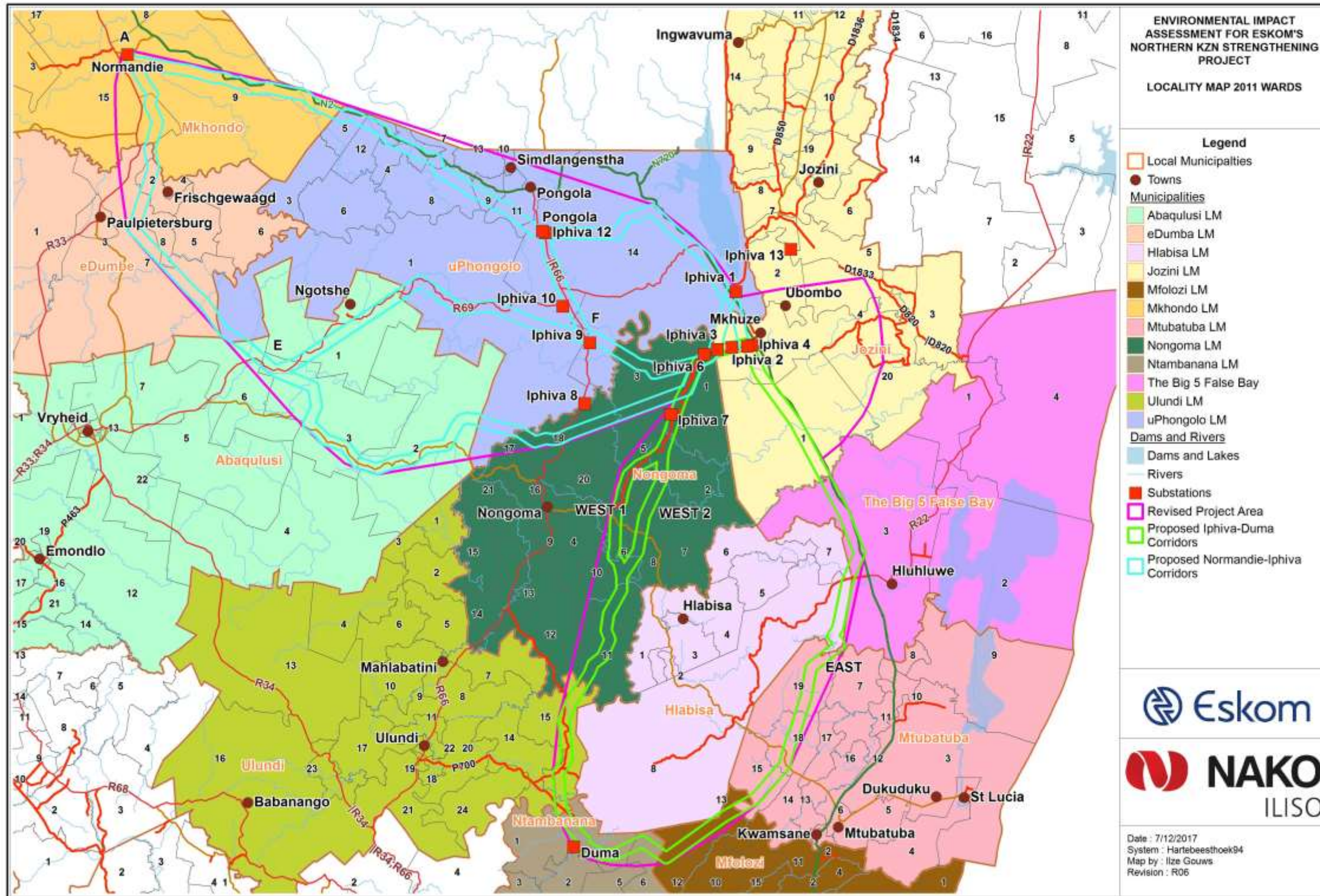


Figure 9.12: Locality with 2011 municipal and ward boundaries

EIA for Eskom's Northern KZN Strengthening Project: for Normandie-Iphiva 400kV Powerline	Draft Scoping Report	Status: Final
Owner: NAKO ILISO (Terry Calmeyer)	Page 9-23	Date: August 2017

**Table 9.6: Project area in municipal context (2011 demarcation boundaries).**

Province	District Municipality	Local Municipality	Wards
Mpumalanga	Gert Sibande	Mkhondo	9, 15
KwaZulu-Natal	Zululand	eDumbe	2, 4, 5, 6, 7, 8
		uPhongolo	1, 2, 3, 4, 5, 6, 7, 8, 9, 10, 11, 12, 13, 14
		Abaqulusi	1, 2, 3, 4, 5, 6, 7
		Nongoma	1, 2, 3, 4, 5, 6, 7, 8, 10, 11, 12, 17, 18, 19, 20
		Ulundi	14, 15

All the land that was owned or belonged to the KZN Government is held by the Ingonyama Trust ([www.ingonyamatrust.co.za](http://www.ingonyamatrust.co.za)) since 1994. The mandate of the trust is to hold the land for “the benefit, material welfare and social well-being of the members of the tribes and communities” living on the land. The Zulu King is the sole trustee of the land. The Ingonyama Trust Board administers the affairs of the Trust and the Trust land. Most, if not all, the land in KZN that is under traditional authority belongs to the Ingonyama Trust.

Settlement patterns in the study area are scattered and dwellings consist mostly of brick structures or traditional structures. Most people have isiZulu as home language.

Basic and social infrastructure is limited and does not meet the needs of the entire population in the area. Municipalities in the area are faced with challenges that urban municipalities do not have. The settlement patterns make it extremely challenging to provide infrastructure such as piped water and sanitation. Road infrastructure in general needs some upgrading and the conditions of the roads make it challenging to reach the communities that need to be served. In some areas relationships with traditional leadership provides an additional challenge. As there are few employment opportunities in these areas, many males have migrated to urban areas in search of employment, resulting in a community that stays behind with more females than males, as well as a very young population group. Other challenges include poverty, unemployment, illiteracy and skills levels and crime.

Most of the municipal areas have shown an increase both in the number of people as well as the number of households. In most areas the household sizes have decreased. This can be due to children leaving their parents’ house to stay on their own and start families of their own.

The area is characterised by high levels of poverty as well as deprivation on a number of dimensions which mostly related to access to basic services. Education levels are low and there are very few employment opportunities. In areas under traditional leadership, subsistence farming is a very important livelihood strategy and informal trading plays a much greater role in survival than in urban areas.

EIA for Eskom’s Northern KZN Strengthening Project: Normandie-Iphiva 400kV Powerline	Draft Scoping Report	Status: Final
Owner: NAKO ILISO (Terry Calmeyer)	Page 9-50	Date: August 2017

In terms of commercial farming, sugar cane and forestry are concerns when it comes to the presence of powerlines. Sugar cane needs to be burnt, and as such cannot be planted below powerlines. Although there are other methods to harvest sugar cane, those are more expensive and labour intensive. Fire is a great risk in terms of forestry, and a spark or a snapped powerline could cause extensive damage. Fire is often used as a retribution measure in some areas, and this might also cause damage to powerlines.

The detailed description of the area highlights the following important aspects for Eskom:

- Documentation used for communicating about the project should be available in English and isiZulu;
- High levels of illiteracy means that written word will not in all cases be the best way to communicate with some of the communities. Additional ways to communicate with the communities that are culturally appropriate must be found;
- Traditional leadership and the Ingonyama Trust are key stakeholders that need to be consulted with in certain areas. Sufficient time should be allowed for doing this in the correct way, meeting the cultural requirements;
- Recent changes in terms of municipal boundaries should be taken into consideration;
- Basic infrastructure in the area varies and Eskom should take into consideration the characteristics of the specific area when planning the project, as there might, for example not be water available in the area;
- Areas where there is a low incidence of access to electricity may have expectations in terms of getting access to electricity as one of the benefits of the project;
- Finding the required skills in the area might be a challenge and using local labour might be a challenge. This must be taken into consideration when planning the project and it may be necessary to include a skills development component;
- There might be greater expectations in terms of job opportunities in poorer, more deprived areas and there is also greater potential for social unrest in these areas as there might be greater competition for a scarce resource like a job;
- Given the characteristics of the area, the locations of the construction camps will have to be planned very carefully to ensure that the required infrastructure is available, and if not, how that will be dealt with;
- Opportunistic theft of materials might be more of a challenge in some areas than in others, but the safety of materials and stock must be considered in planning;
- Tourism and agriculture are the main forms of livelihoods in most areas, and anything that adversely affects these livelihoods will have a negative impact on an area that is already battling poverty. Care must be taken when planning the detailed route of the powerlines; and
- Sugar cane and forestry will provide a challenge given their unique requirements and characteristics.

EIA for Eskom's Northern KZN Strengthening Project: for Normandie-Iphiva 400kV Powerline	Draft Scoping Report	Status: Final
Owner: NAKO ILISO (Terry Calmeyer)	Page 9-51	Date: August 2017

## 10. PLAN OF STUDY FOR EIA

GN 982 Appendix 2 item 2:

- (i) a plan of study for undertaking the EIA process to be undertaken, including-
  - (i) a description of the alternatives to be considered and assessed within the preferred site, including the option of not proceeding with the activity;
  - (ii) a description of the aspects to be assessed as part of the EIA process;
  - (iii) aspects to be assessed by specialists;
  - (iv) a description of the proposed method of assessing the environmental aspects, including a description of the proposed method of assessing the environmental aspects including aspects to be assessed by specialists;
  - (v) a description of the proposed method of assessing duration and significance;
  - (vi) an indication of the stages at which the competent authority will be consulted;
  - (vii) particulars of the public participation process that will be conducted during the EIA process; and
  - (viii) a description of the tasks that will be undertaken as part of the EIA process;
  - (ix) identify suitable measures to avoid, reverse, mitigate or manage identified impacts and to determine the extent of the residual risks that need to be managed and monitored.

### 10.1 APPROACH, SCOPE AND DEFINITIONS

#### 10.1.1 Approach

For this project, authorisation of a corridor (approximately 2km wide) within which a servitude for the powerline can be acquired will be applied for. The approach of this study is to avoid or reduce environmental impacts by identifying a corridor for the powerline within which the powerline can be constructed that will have the least impacts on the environment (biophysical, socio-economic and heritage).

The acquisition of the servitudes and identification of the tower positions will only be undertaken after Environmental Authorisation (EA) has been received. The EA will therefore be obtained without doing detailed ground surveys of the full corridors by the different specialists. The commenting authorities are expected to stipulate that further studies will be required during implementation. The Department of Environmental Affairs is expected to issue the authorisation with the detailed studies (walk-down) to be done during implementation as conditions.

#### 10.1.2 Regulated activities and the scope of Impact Assessment

The NEMA 2014 EIA Regulations require authorisation for specific **activities** only, as detailed in **Tables 3.1, 3.2 and 3.3**. The EMPr, however, required in terms of these Regulations, however, requires the management of a broader set of aspects. The impact assessment, therefore, needs to extend beyond these activities.

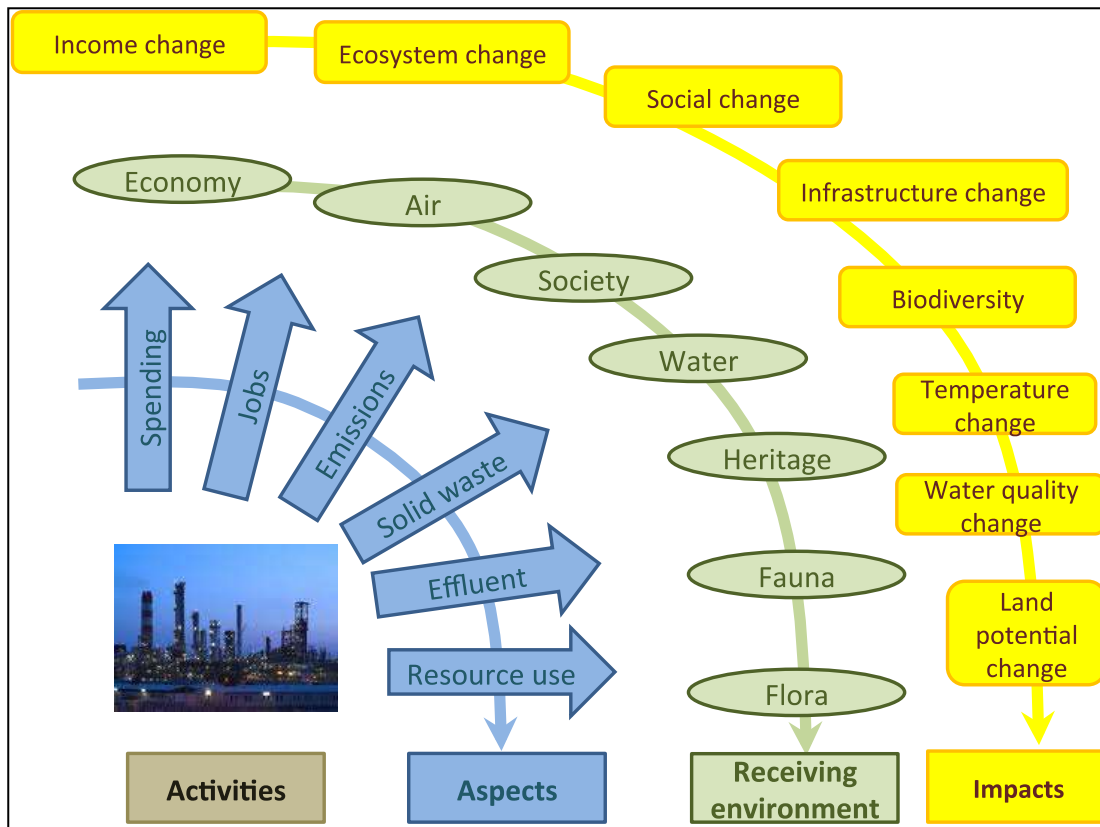
EIA for Eskom's Northern KZN Strengthening Project: Normandie-Iphiva 400kV Powerline	Draft Scoping Report	Status: Final
Owner: NAKO ILISO (Terry Calmeyer)	Page 10-1	Date: August 2017

### 10.1.3 Activities, Aspects and Impacts

Environmental **impacts** occur as a result of an activity, that through the associated **aspects** bring about changes in the environment. The significance of such changes is a direct function of the intensity of the aspects in combination with the sensitivity or vulnerability of the receiving environment. Environmental impacts are defined as ‘changes’ in the environment, where the requirement of an EIA process is to characterise the changes and the significance of the changes for decision-making.

The Regulations (GN 982 Appendix 2 item 2 (i) (ii) to (v), as amended by Appendix 2 item 2(h)(ii), (iii), (iv) of GN 326 of 7 April 2017) require that aspects be described and assessed in the impact assessment.

Environmental aspects can be understood as resource use, such as land, water, fuels etc., waste and pollution such as dust, noise, solid waste, spills etc., and social aspects such as jobs and spending.



**Figure 10.1 Schematic presentation of how activities bring about environmental and social aspects, which result in changes to the receiving environment, which are defined as impacts**

EIA for Eskom's Northern KZN Strengthening Project: Normandie-Iphiva 400 kV Powerline	Draft Scoping Report	Status: Final
Owner: NAKO ILISO (Terry Calmeyer)	Page 10-2	Date: August 2017

Source: O'Beirne, S: Draft Good Practice Manual, prepared for IAIAsa, 2017  
 The aspects that have been identified for the project are listed in **Table 10.1**.

**Table 10.1: Aspects to be assessed by specialists**

Aspect Category	Aspect	Specialist study that will address this aspect
<b>Resource use</b>	Water	None
	Energy	None
	<b>Land (land transformation)</b>	Fauna and Flora, Avifauna, Heritage, Wetlands, Agricultural potential, Visual Impact Assessment and Social
	Raw materials	None
<b>Waste and pollution</b>	Atmospheric emissions	None
	Effluent	None
	Solid/liquid wastes	None
	Energy emitted (noise, light)	Visual Impact Assessment
<b>Socio-Economic</b>	Jobs	Socio-economic
	Spending	Socio-economic
	Skills	Socio-economic

## 10.2 ALTERNATIVES TO BE ASSESSED IN THE IMPACT ASSESSMENT PHASE

### 10.2.1 Route Alternatives

The route alternatives for the 400 kV powerline are described and comparatively assessed in **Chapter 5**. The alternatives that will be taken through to the Impact Assessment Phase of the project, including the specialist studies are detailed in **Table 10.2**.

**Table 10.2: Route alternatives to be assessed in the Impact Assessment**

Component of the project	Alternatives assessed in the Scoping Phase	Alternatives to be assessed in the impact assessment phase
Normandie – Iphiva 400 kV powerline	No project, N-I 1, N-I 2, N-I 3 and N-I 4	N-I 2 and N-I 3

### 10.2.2 Double and Multi-circuit towers

Each powerline consists of three cables. Towers are erected to string the three cables above the ground. Usually, only each tower is used for one powerline (three cables). In situations where there are space constraints, it may sometimes be possible to string two

EIA for Eskom's Northern KZN Strengthening Project: Normandie-Iphiva 400 kV Powerline	Draft Scoping Report	Status: Final
Owner: NAKO ILISO (Terry Calmeyer)	Page 10-3	Date: August 2017

powerlines (6 cables), of the same of different voltages, onto the same set of towers. These towers are called dual or multi-circuit towers. The use of dual or multi-circuit powerlines can potentially reduce impacts where lines run parallel to each other and will be considered in the Impact Assessment phase of the project.

### 10.3 ASPECTS TO BE ASSESSED BY SPECIALISTS

The following specialist studies will be undertaken:

- Fauna and Flora (see **Section 10.7.1** for ToR);
- Avifauna (see **Section 10.7.2** for ToR);
- Wetlands (see **Section 10.7.3** for ToR);
- Soils and Land Capability (i.e. agricultural potential) (see **Section 10.7.4** for ToR);
- Visual (see **Section 10.7.5** for ToR);
- Heritage (see **Section 10.7.6** for ToR);
- Social (see **Section 10.7.7** for ToR); and
- Economic (see **Section 10.7.8**).

### 10.4 ASSESSMENT METHODOLOGY

The EIA will build on the Scoping Report and focuses on the assessment of key impacts, determining their significance, and recommending appropriate measures to mitigate negative impacts and enhance benefits.

The key issues identified during the Scoping Phase informed the terms of reference of the specialist studies. Each issue consists of components that on their own or in combination with each other give rise to potential impacts, either positive or negative, from the project onto the environment or from the environment onto the project. In the EIA the significance of the potential impacts will be considered before and after identified mitigation is implemented, for direct, indirect, and cumulative impacts, in the short and long term.

A description of the nature of the impact, any specific legal requirements and the stage (construction or operation) will be given. A separate EIA will be required for decommissioning.

The following criteria will be used to evaluate significance:

- **Nature:** This is an appraisal of the type of effect the activity is likely to have on the affected environment. The description includes what is being affected and how. The nature of the impact will be classified as positive or negative, and direct or indirect.
- **Extent:** This indicates the spatial area that may be affected (**Table 10.3**).

EIA for Eskom's Northern KZN Strengthening Project: Normandie-Iphiva 400 kV Powerline	Draft Scoping Report	Status: Final
Owner: NAKO ILISO (Terry Calmeyer)	Page 10-4	Date: August 2017

**Table 10.3: Geographical extent of impact**

Rating	Extent	Description
1	Site	Impacted area is only at the site – the actual extent of the activity.
2	Local	Impacted area is limited to the site and its immediate surrounding area
3	Regional	Impacted area extends to the surrounding area, the immediate and the neighbouring properties.
4	Provincial	Impact considered of provincial importance
5	National	Impact considered of national importance – will affect entire country.

- **Duration:** This measures the lifetime of the impact (**Table 10.4**).

**Table 10.4: Duration of Impact**

Rating	Duration	Description
1	Short term	0 – 3 years, or length of construction period
2	Medium term	3 – 10 years
3	Long term	> 10 years, or entire operational life of project.
4	Permanent – mitigated	Mitigation measures of natural process will reduce impact – impact will remain after operational life of project.
5	Permanent – no mitigation	No mitigation measures of natural process will reduce impact after implementation – impact will remain after operational life of project.

- **Intensity / severity:** This is the degree to which the project affects or changes the environment; it includes a measure of the reversibility of impacts (**Table 10.5**).

**Table 10.5: Intensity of Impact**

Rating	Intensity	Description
1	Negligible	Change is slight, often not noticeable, natural functioning of environment not affected.
2	Low	Natural functioning of environment is minimally affected. Natural, cultural and social functions and processes can be reversed to their original state.
3	Medium	Environment remarkably altered, still functions, if in modified way. Negative impacts cannot be fully reversed.
4	High	Cultural and social functions and processes disturbed – potentially ceasing to function temporarily.
5	Very high	Natural, cultural and social functions and processes permanently cease, and valued, important, sensitive or vulnerable systems or communities are substantially affected. Negative impacts cannot be reversed.

- **Potential for irreplaceable loss of resources:** This is the degree to which the project will cause loss of resources that are irreplaceable (**Table 10.6**).

EIA for Eskom's Northern KZN Strengthening Project: Normandie-Iphiva 400 kV Powerline	Draft Scoping Report	Status: Final
Owner: NAKO ILISO (Terry Calmeyer)	Page 10-5	Date: August 2017



**Table 10.6: Potential for irreplaceable loss of resources**

Rating	Potential for irreplaceable loss of resources	Description
1	Low	No irreplaceable resources will be impacted.
3	Medium	Resources can be replaced, with effort.
5	High	There is no potential for replacing a particular vulnerable resource that will be impacted.

- **Probability:** This is the likelihood or the chances that the impact will occur (**Table 10.7**).

**Table 10.7: Probability of Impact**

Rating	Probability	Description
1	Improbable	Under normal conditions, no impacts expected.
2	Low	The probability of the impact to occur is low due to its design or historic experience.
3	Medium	There is a distinct probability of the impact occurring.
4	High	It is most likely that the impact will occur
5	Definite	The impact will occur regardless of any prevention measures.

- **Confidence:** This is the level of knowledge or information available, the environmental impact practitioner or a specialist had in his/her judgement (**Table 10.8**).

**Table 10.8: Confidence in level of knowledge or information**

Rating	Confidence	Description
1	Low	Judgement based on intuition, not knowledge/ information.
2	Medium	Common sense and general knowledge informs decision.
3	High	Scientific / proven information informs decision.

- **Consequence:** This is calculated as extent + duration + intensity + potential impact on irreplaceable resources.
- **Significance:** The significance will be rated by combining the consequence of the impact and the probability of occurrence (i.e. consequence x probability = significance). The maximum value which can be obtained is 100 significance points (**Table 10.9**).

**Table 10.9: Significance of issues (based on parameters)**

Rating	Significance	Description
1-14	Very low	No action required.
15-29	Low	Impacts are within the acceptable range.
30-44	Medium-low	Impacts are within the acceptable range but should be mitigated to lower significance levels wherever possible.

EIA for Eskom's Northern KZN Strengthening Project: Normandie-Iphiva 400 kV Powerline	Draft Scoping Report	Status: Final
Owner: NAKO ILISO (Terry Calmeyer)	Page 10-6	Date: August 2017

Rating	Significance	Description
	Medium-high	Impacts are important and require attention; mitigation is required to reduce the negative impacts to acceptable levels.
	High	Impacts are of great importance, mitigation is crucial.
81-100	Very high	Impacts are unacceptable.

- **Cumulative Impacts:** This refers to the combined, incremental effects of the impact, taking other past, present and future developments in the same area into account. The possible cumulative impacts will also be considered.
- **Mitigation:** Mitigation for significant issues will be incorporated into the EMP.

Tables 10.10 to 10.12 will be completed.

**Table 10.10: Application 2 Planning, Design and Pre-construction Phases**

Impact Description:			Mitigation							
			Avoid:							
			Minimise:							
			Restore/Rehabilitation:							
			Compensate/Offset:							
	Nature	Extent	Duration	Intensity	Potential for irreplaceable loss	Probability	Confidence	Consequence	Significance	
<b>Normandie-Iphiva 2 (ABFGD)</b>										
Without Mitigation										
With Mitigation										
<b>Normandie-Iphiva 3 (AEFGD)</b>										
Without Mitigation										
With Mitigation										

**Table 10.11: Application 2 Construction Phase and Rehabilitation Phases**

Impact Description:		Mitigation		
		Avoid:		
		Minimise:		
EIA for Eskom's Northern KZN Strengthening Project: Normandie-Iphiva 400 kV Powerline		Draft Scoping Report		Status: Final
Owner: NAKO ILISO (Terry Calmeyer)		Page 10-7		Date: August 2017

			Restore/Rehabilitation:						
			Compensate/Offset:						
	Nature	Extent	Duration	Intensity	Potential for irreplaceable loss	Probability	Confidence	Consequence	Significance
<b>Normandie-Iphiva 2 (ABFGD)</b>									
Without Mitigation									
With Mitigation									
<b>Normandie-Iphiva 3 (AEFGD)</b>									
Without Mitigation									
With Mitigation									

**Table 10.12: Application 2 Operational Phase**

Impact Description:			Mitigation						
			Avoid:						
			Minimise:						
			Restore/Rehabilitation:						
			Compensate/Offset:						
	Nature	Extent	Duration	Intensity	Potential for irreplaceable loss	Probability	Confidence	Consequence	Significance
<b>Normandie-Iphiva 2 (ABFGD)</b>									
Without Mitigation									
With Mitigation									
<b>Normandie-Iphiva 3 (AEFGD)</b>									
Without Mitigation									
With Mitigation									

## 10.5 CONSULTATION WITH COMPETENT AUTHORITY

A pre-application consultation with the competent authority took place in March 2017. Minutes are included in Appendix F.

The competent authority will receive copies of all the documents that are made available to the public and will be invited to key stakeholder and authorities' meetings. The EAP is willing to present the contents of the Scoping and EIA Reports and EMPr separately to the authorities on request. Any additional meetings requested by the competent authority will be attended.

## 10.6 PUBLIC PARTICIPATION

The requirements of the NEMA EIA Regulations (2014) for the PPP will be adhered to. The International Association of Public Participation IAP2 best practice principles will also be applied, including special measures such as additional FGMs, and the translation of documents, advertisements and notification letters from English into isiZulu.

NAKO ILISO will provide feedback to stakeholders throughout the process. I&APs and the public will be informed of the availability of the draft EIA report (through written notification to registered stakeholders), as well as of the authorities' decision and the appeal process in respect of the various applications (through newspaper advertisement and written notification to all registered stakeholders).

The draft reports will be distributed to public places and made available for a 30 calendar day public comment period. The draft reports will also be presented at stakeholder meetings, where I&APs will be able to confirm that their issues have been captured correctly, properly understood by the environmental team, and included in the specialist studies and impact assessment. Draft reports will be made available for download on the NAKO ILISO website.

During the public comment period, Key Stakeholder and Authorities meetings will be arranged where the EAP will present the findings of the EIA as documented in the draft EIA report. I&APs will be given an opportunity to comment. FGMs will also be arranged as requested or deemed necessary by the team.

All issues and comments received from the stakeholder consultation process will be captured in an Issues and Responses Report that will form an Appendix to the EIA Report.

## 10.7 TASKS TO BE UNDERTAKEN

The following tasks will be undertaken during the EIA Phase:

- Public Participation (**Section 10.6**)

EIA for Eskom's Northern KZN Strengthening Project: Normandie-Iphiva 400 kV Powerline	Draft Scoping Report	Status: Final
Owner: NAKO ILISO (Terry Calmeyer)	Page 10-9	Date: August 2017

- Confirm ToR for specialist studies;
- Specialist studies (as described in **Sections 10.7.1 to 10.7.8**);
- Integration Meeting (**Section 10.8**);
- Draft EIR (**Section 10.10**);
- Draft EMPr (**Section 10.11**);
- Authority consultation (**Section 10.5**);
- Finalise reports; and
- Submission of Final Reports.

### 10.7.1 Fauna and Flora Specialist Study

An ecological assessment of the local flora and fauna communities associated with the powerline corridors will be undertaken to determine the current state. Information generated from this survey will be used to assess the impacts that the construction, operational and decommissioning activities will have on this environment. To achieve this, the following objectives will be considered:

- To delineate the vegetation/habitat types and describe their sensitivity, present within the study area;
- To determine if any flora and fauna species or assemblages will be directly impacted upon by the proposed activities and associated infrastructure. This includes flora and fauna communities present, the state of these communities and the identification of possible Red Data species in accordance with the IUCN, National and Provincial criteria; and
- To undertake an assessment of the impacts associated with various activities on the health of the flora and fauna species or assemblages; and to recommend measures that should be included in the EMPr to prevent or limit impacts to flora and fauna species or assemblages.

The field screenings will aim to identify the preferred corridor in which the powerline will be situated. The fauna and flora survey and field work will be limited to selected areas of concern, and base the remaining on desktop info.

This study will assess corridors (approximately 2km wide) within which a servitude (55 m) for the powerlines can be acquired. The approach of this study is to avoid environmental impacts by identifying a corridor for each powerline within which the powerline can be constructed that will have the least impacts on the environment. As mentioned above, the acquisition of the servitudes and identification of the powerline positions will only be undertaken after EA has been received. The EA will therefore be obtained without doing detailed ground surveys of the full corridors. Further studies will be required during implementation phase in the form of a detailed walk down.

EIA for Eskom's Northern KZN Strengthening Project: Normandie-Iphiva 400 kV Powerline	Draft Scoping Report	Status: Final
Owner: NAKO ILISO (Terry Calmeyer)	Page 10-10	Date: August 2017

## Vegetation Survey

A floristic survey will be conducted during the growing season (the rainy season when most plants are in flower or seeding, which is November to April) to determine the species composition of the project area. If drought conditions prevail, the survey will be completed after summer rains have arrived. This will give an indication of the actual species present within the project site (corridors) and these will be discussed in context of plant communities within the ecosystem of the area. The protected, endemic, exotic, alien invasive and culturally significant species will also be discussed as separate issues and related back to relevant legal requirements. Furthermore the identification of red data and protected species as listed according to the IUCN List, NEMBA and other Provincial legislation will be completed. Forest vegetation as identified in this report is present and will be surveyed during summer months, during such a survey the forest edge and ecotone will be also be included.

Depending on the vegetation and terrain the Braun-Blanquet sampling method, belt or line transect methods will be used during vegetation assessments The Braun-Blanquet method allows for the following to be compiled:

- Vegetation classification regarding plant communities within the pre-determined survey points along the final route alignment project area and sub communities and variations of these;
- Species list for each plant community, including diagnostic and dominant species.
- Invasive species (if present) for each plant community;
- Exotic species (if present) for each plant community;
- Protected and/or endemic species for each plant community; and
- Culturally significant plant species within each community.

## Faunal Survey

Field surveys will be conducted concurrently with vegetation surveys and all animals observed in the area will be noted. Detailed fauna lists will be generated and discussed and related back to the floristic component of the final transmission line route alignment. The probability of occurrence for species not observed during field surveys will be updated if applicable regarding available habitats. Protected and endemic species will be the focus of discussion. Diurnal and nocturnal surveys will be performed. The number of sample plots will vary for each component of the faunal survey.

The current status of the faunal environment will be determined and an evaluation of the extent of site-related effects in terms of certain ecological indicators, as well as identification of specific important ecological attributes such as rare and endangered species, protected species, sensitive species and endemic species will be made. The faunal environment and habitat will be characterised in relation to biota and the extent of site related effects.

EIA for Eskom's Northern KZN Strengthening Project: Normandie-Iphiva 400 kV Powerline	Draft Scoping Report	Status: Final
Owner: NAKO ILISO (Terry Calmeyer)	Page 10-11	Date: August 2017

Presence of red data and protected species will be indicated on a map. The deliverables include:

### **Mammals**

A list of all potential mammals will be compiled by means of desktop study and all potential red data species will be highlighted with short habitat descriptions.

The presence of mammals will be recorded using tracks, dung, ecological indicators, camera traps, non-fatal traps (Sherman traps) and visual sightings of the animals themselves, sample sites will cover all habitat available for mammals' species within the study area.

A field visit will be used to verify various bat habitats present within which the presence of bats will be confirmed using the EM3 bat detector. Vehicle transects will be driven to cover as much of the transmission line corridor as possible during the time available on site. The EM3 calls will be downloaded and analysed in Analook after being converted to zero crossing files. Noise files will be filtered out using Wildlife Acoustics' WAC to WAV converter. A full survey to determine species richness will be carried out. The following will be recorded during the mammal survey:

- All mammals encountered or noted during the surveys will be recorded;
- Tracks and dung of mammals encountered during the survey will be identified and recorded (if possible);
- A list of the most prominent mammal species will be compiled;
- A list of rare and endangered species encountered during the survey, as well as species listed according to the results of a desktop study but which were not recorded during the survey, will be compiled;
- A list of protected species that occur on the potential list but not recorded during the site visits or surveys; and
- A list of exotic or introduced vertebrate species occurring.

### **Amphibians and Reptiles**

Reptiles and amphibians will be sampled using both active and passive sampling techniques. Active searching will be done and as many as possible caught, identified and photographed using the rubber band technique. Sample sites will be concentrated in areas where habitat that could support reptile and amphibian species is found. Passive sampling will include drift fence arrays and pitfall traps where possible. Amphibians will be sampled using active methods such as netting during their hours of activity (night). Burrowing species will be surveyed after rains, where possible. Passive sampling methods will include pitfall traps and sound recordings where possible:

- All frogs, snakes, lizards and tortoises encountered or noted during the surveys will be recorded;
- A list of the most prominent amphibian and reptile species will be compiled;

EIA for Eskom's Northern KZN Strengthening Project: Normandie-Iphiva 400 kV Powerline	Draft Scoping Report	Status: Final
Owner: NAKO ILISO (Terry Calmeyer)	Page 10-12	Date: August 2017

- A list of rare and endangered species encountered during the survey, as well as species listed according to the results of a desktop study but which were not recorded during the survey, will be compiled; and
- A list of protected species that occur on the potential list but not recorded during the site visits or surveys.

### **Invertebrates**

Indicator invertebrates groups will be sampled using appropriate methodology, such as sweep netting. For each sample plot the insects are identified to at least family level and where possible to genus and species level. Groups including ants, ground living beetles (*Tenebrionidae* and *Carabidae*), termites, leafhoppers, spiders and scorpions will be included if present. The methodology of how the field surveys will be conducted (pitfall traps, active search, netting, etc.) will be included.

### **Sensitive Areas**

All sensitive areas, as described by the provincial and national legislation, will be identified. The locality and extent, as well as species composition of sensitive areas such as the wetlands or pans, streams, rivers and rocky outcrops will be conducted in order to identify and map all such sensitive areas present. Threatened ecosystems as listed by NEMBA (2004) and ratified by the minister in December 2011, will be identified and delineated.

### **Fauna and Flora Specialists**

**Rudi Greffrath** (see CV in **Appendix A3**) is the Manager of Digby Wells' Biophysical Department's Ecology Unit and has a National Diploma and B-tech in Nature Conservation from the Nelson Mandela Metropolitan University's (NMMU) George Campus. He is also SACNASP registered and has more than 10 years' experience. Rudi has ten years' experience in the environmental consulting field specifically in terrestrial ecology within the Highveld Grasslands and Savanna regions of Southern and Central Africa and the forest regions of Central and West Africa. He specialises in fauna and flora surveys, biodiversity surveys, environmental management plans, environmental monitoring and rehabilitation for projects in accordance with the IFC and World Bank. Rudi has gained experience working throughout Africa specifically the Democratic Republic of Congo, Sierra Leone, Ghana, Mali, Botswana, Namibia and Ivory Coast.

**Danie Otto** (Pr. Sci. Nat) (see CV in **Appendix A4**) is a Director and Manager of the Natural Sciences Division at Digby Wells. The division includes water, air quality, rehabilitation, fauna & flora, aquatics, wetlands and soil. He holds an MSc in Environmental Management with BSc Hons (Limnology, Geomorphology, GIS and Environmental Management) and BSc (Botany and Geography & Environmental Management). He is a registered Professional Natural Scientist since 2002. Danie has 20 years of consulting experience within the mining industry undertaking environmental assessments and compiling Environmental, Water &

EIA for Eskom's Northern KZN Strengthening Project: Normandie-Iphiva 400 kV Powerline	Draft Scoping Report	Status: Final
Owner: NAKO ILISO (Terry Calmeyer)	Page 10-13	Date: August 2017



Waste Management Plans. He has wetland and geomorphology working experience across Africa including specialist environmental input into various water resource related studies. These vary from studies of swamp forests in central Africa to alpine systems in Lesotho. Danie will be responsible for reviewing of specialist studies.

### 10.7.2 Birds

The avi-fauna specialist study will:

- Describe the baseline avifaunal environment and the species diversity and density of the proposed project area;
- Describe the current state of avifauna within the study area, outlining important avifaunal characteristics which may influence the proposed infrastructure during construction and operation of the proposed powerlines;
- Identify Red Data Listed (including endemic, near endemic and rare) species potentially affected by the proposed powerline;
- Identify potential impacts (positive and negative, including cumulative impacts if relevant) of the proposed development on avifauna during construction and operation;
- Identify information gaps, limitations and additional information required; and
- Identify and address any other aspects related to avifauna in the study area.

The impacts that could be associated with a project of this nature include: collision of birds with the overhead cables; electrocution; destruction of habitat; and disturbance of birds. Collisions are the biggest potential risk to avifauna, while habitat destruction is also expected to be an important impact of this project.

Data from a desktop level will be examined to determine the location and abundance of powerline sensitive Red Data Listed species as well as potentially “powerline sensitive” species in the study area. A desk top examination, using Google Earth imagery will be done to compare the alternatives. The area will be visited in the summer months, and traversed by vehicle and on foot to obtain a first-hand understanding of the proposed routes, habitat and avifauna, and to determine which bird micro-habitats are present and relevant to the study. This will involve driving the study area, taking photographs, and walking certain accessible areas, to see as much as possible of the proposed routes for the powerline. The impacts of the proposed powerline on avifauna will be predicted on the basis of experience in gathering and analysing data on avifaunal impacts with powerlines. Recommended mitigation measures for significant impacts will be proposed.

#### Avifauna Specialist

**Phil Patton** (see CV in **Appendix A5**) was the Manager of the Biophysical Department at Digby Wells and is now in an associate position for avifauna related projects. He holds a BSc Hons from the University of Cape Town, and a BSc from the University of Port

EIA for Eskom’s Northern KZN Strengthening Project: Normandie-Iphiva 400 kV Powerline	Draft Scoping Report	Status: Final
Owner: NAKO ILISO (Terry Calmeyer)	Page 10-14	Date: August 2017

Elizabeth. He is an experienced ornithologist, and has been registered as a Professional Natural Scientist since 2012. Phil has over 17 years of consulting experience in High Conservation Value (HCV) assessments, ecological assessments and environmental auditing within the mining, agriculture, and other similar industries. Recently Phil has conducted avifaunal assessments in the Democratic Republic of Congo, Sierra Leone and throughout Southern Africa. He has ornithological and environmental working experience across Africa, Europe and the Middle East.

### 10.7.3 Wetlands

A preliminary desktop assessment of the wetlands associated with the powerline will be done.

#### Objectives of the Study

The objectives of the Wetlands Impact Assessment include the following:

- Delineation of wetland boundaries;
- Assessment of wetland baseline integrity and functionality;
- Assessment of the potential impacts of the proposed development on wetlands;
- Guidance on placement of powerline routes and infrastructure to ensure a no-net-loss of wetlands; and
- To prescribe mitigation and management measures.







#### Methodology for Wetland Impact Assessment

As detailed in the Guidelines for Biodiversity Impact Assessments in KZN (Ezemvelo KZN Wildlife, 2013); all wetlands and riparian zones adjacent to the study site must be identified and delineated as per the Department of Water Affairs and Forestry (DWAFF) (2005) guideline (now DWS). The methodology employed for the identification and delineation of wetlands, as well as the assessment of their ecological integrity and functionality, is described in this section.

#### Desktop Delineation

Maps were generated from 1:50 000 topographic maps and aerial photographs, onto which the wetland areas were identified and preliminary wetland boundaries were delineated at the desktop level. The identified wetlands were temporarily classified according to their HGM Unit determinants based on modification of the system proposed by Brinson (1993), and modified for use by Marneweck and Batchelor (2002) and subsequently revised by Kotze *et. al.*; (2007). The HGM Unit system of classification focuses on the HGM setting of wetlands which incorporates geomorphology; water movement into, through and out of the wetland; and landscape / topographic setting. Once wetlands have been identified, they are categorised into HGM Units as in Figure 10.2. For the proposed powerline routes, the delineations will be limited to desktop level only.

EIA for Eskom's Northern KZN Strengthening Project: Normandie-Iphiva 400 kV Powerline	Draft Scoping Report	Status: Final
Owner: NAKO ILISO (Terry Calmeyer)	Page 10-15	Date: August 2017

Hydromorphic wetland type	Diagram	Description
Floodplain		Valley bottom areas with a well-defined stream channel stream channel, gently sloped and characterised by floodplain features such as oxbow depression and natural levees and the alluvial (by water) transport and deposition of sediment , usually leading to a net accumulation of sediment. Water inputs from main channel (when channel banks overspill) and from adjacent slopes.
Valley bottom with a channel		Valley bottom areas with a well-defined stream channel but lacking characteristic floodplain features. May be gently sloped and characterized by the net accumulation of alluvial deposits or may have steeper slopes and be characterised by the net loss of sediment. Water inputs from the main channel (when channel banks overspill) and from adjacent slopes.
Valley bottom without a channel		Valley bottom areas with no clearly defined stream channel usually gently sloped and characterised by alluvial sediment deposition, generally leading to a net accumulation of sediment. Water inputs mainly from the channel entering the wetland and also from adjacent slopes.
Hillslope seepage linked to a stream channel		Slopes on hillsides, which are characterised by colluvial (transported by gravity) movement of materials. Water inputs are mainly from sub-surface flow and outflow is usually via a well-defined stream channel connecting the area directly to a stream channel.
Isolated hillslope seepage		Slopes on hillsides that are characterised by colluvial transport (transported by gravity) movement of materials. Water inputs are from sub-surface flow and outflow either very limited or through diffuse sub-surface flow but with no direct link to a surface water channel.
Pan/Depression		A basin-shaped area with a closed elevation contour that allows for the accumulation of surface water (i.e. It is inward draining). It may also receive subsurface water. An outlet is usually absent and so this type of wetland is usually isolated from the stream network.

**Figure 10.2: Wetland HGM Units**

(Modified from Brinson 1993; Kotze 1999 and Marneweck and Batchelor 2002)

### Project Specialist

The wetland assessment will be completed by **Crystal Rowe** (Pr. Sci. Nat. Botanical Science) (See CV in **Appendix A6**). Crystal is a wetland and flora specialist and received a

EIA for Eskom's Northern KZN Strengthening Project: Normandie-Iphiva 400 kV Powerline	Draft Scoping Report	Status: Final
Owner: NAKO ILISO (Terry Calmeyer)	Page 10-16	Date: August 2017

Bachelor of Science and Honours in Botany at NMMU. Crystal is an environmental consultant specialising in vegetation and wetland assessments with experience in ecological impact assessments, baseline vegetation assessments, estuarine ecological state assessments and wetland health assessments. Project experience includes various countries such as: the Democratic Republic of Congo, Ethiopia, the Ivory Coast, Mali, Mozambique, Senegal, Sierra Leone and extensively within South Africa.

#### 10.7.4 Soils and agricultural potential

The soil survey for the 2 km and 500 m wide corridors being assessed will be done on a free survey method. Land capability and land use will also be assessed. Sensitive sites like wetlands will be demarcated by soil auger. Agricultural activities (like crop, pasture, or natural field) will be noted. Google Earth images of the routes will be used as bases for selection of sampling points, especially to determine fields with agricultural activities. GPS co-ordinates of each sample point will be recorded. Interpretations will be based on field survey data and site specific requirements.

The classic concepts of land capability, as established by Klingebiel and Montgomery (1961) will be used as far as possible. These concepts will be brought under parameters suited to South African conditions and the local availability of data. Land Capability Classes (Klingebiel & Montgomery, 1961) are summarised in **Table 10.10**.

**Table 10.13: Land capability classes**

LAND CAPABILITY CLASS	LAND USE OPTIONS	LAND CAPABILITY GROUPS
Class I	W F LG MG IG LC MC IC VIC	Arable land
Class II	W F LG MG IG LC MC IC	Arable land
Class III	W F LG MG IG LC MC	Arable land
Class IV	W F LG MG IG LC	Arable land
Class V	W F LG MG	Grazing
Class VI	W F LG MG	Grazing
Class VII	W F LG MG	Grazing
Class VIII	W	Wildlife

W - Wildlife LC - Poorly adapted cultivation

F - Forestry MC - Moderately well adapted cultivation

LG - Light grazing IC - Intensive, well adapted cultivation

MG - Moderate grazing VIC - Very intensive, well adapted cultivation

IG - Intensive grazing

#### Project Specialist

Soils and agricultural potential will be determined by **Francois Botha** who is SACNASP registered in the field of Soil Science (See CV in **Appendix A7**). He has a BSc (Hon) in Soil Science from Potchefstroom University for Christian Higher Education (PU for CHE).

EIA for Eskom's Northern KZN Strengthening Project: Normandie-Iphiva 400 kV Powerline	Draft Scoping Report	Status: Final
Owner: NAKO ILISO (Terry Calmeyer)	Page 10-17	Date: August 2017

Francois has been in consulting in the field of soils science for the past thirteen years. Prior to this, he spent seven years as a Senior Extension Officer for the SA Sugar Association Experiment. He also lectured in soil science at the Department of Agriculture for five years.

**Astrid Hattingh** (See CV in **Appendix A8**) holds a MSc in Soil Science from PU for CHE and is currently reading towards a PhD from the Free State University. She is a member of the Soil Science Society of South Africa as well as the International Soil Science Society. Astrid has extensive experience in the field of soil science, consulting both in South Africa and across the African continent.

### 10.7.5 Visual

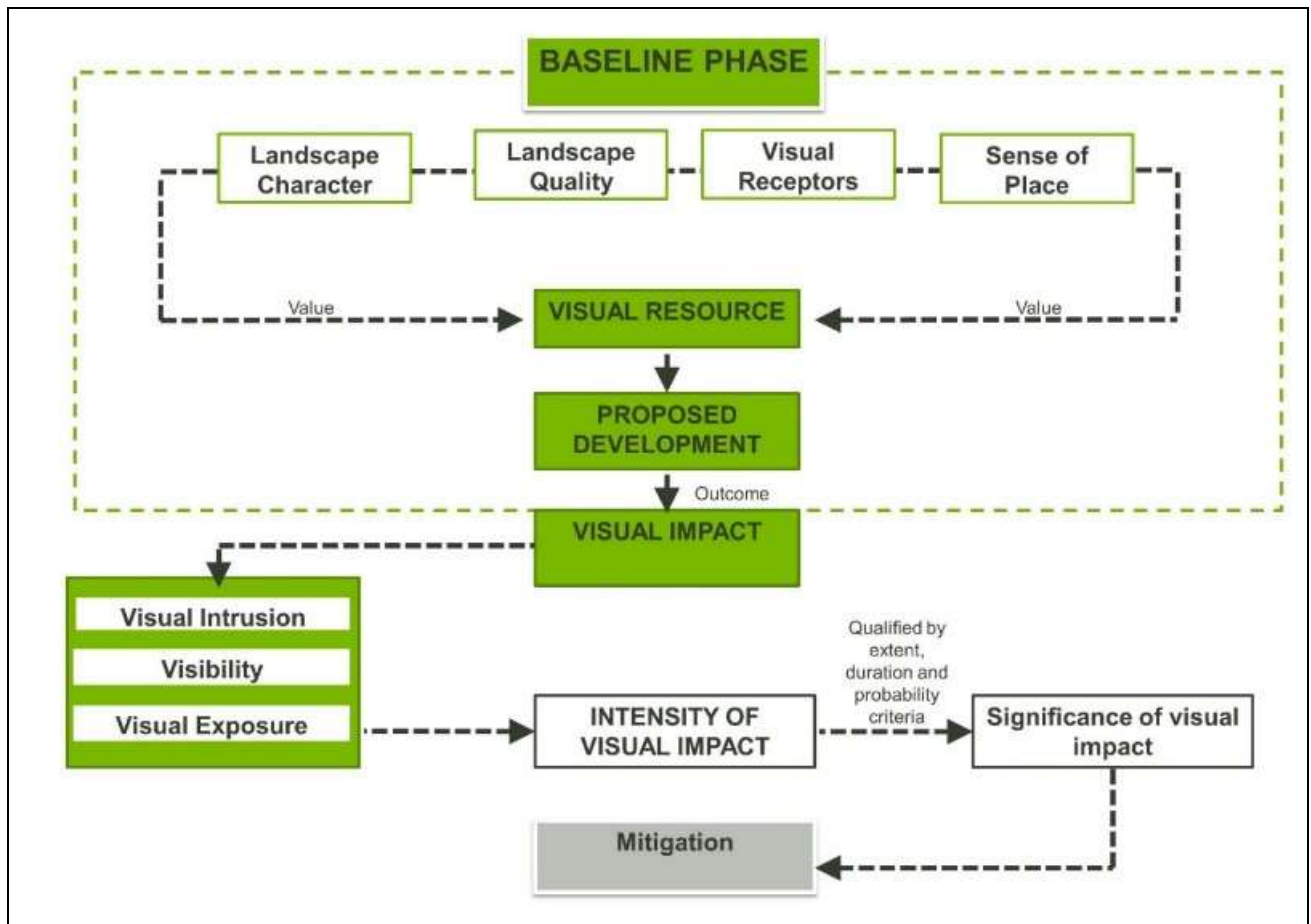
The visual specialist study will define the spatial context of influence of the proposed projects in terms of the visibility of the overhead transmission powerlines, and to identify potential sensitive receptor locations.

The proposed development is a medium scale infrastructure project and the receiving environment is an “an area with high scenic, cultural and historic significance”. The development can therefore be expected to result in moderate to high visual impacts, which will require a Level 4 visual assessment as described in the Guideline for Involving Visual and Aesthetic Specialist on EIA Processes (Oberholzer, 2005).

### Approach to study

**Figure 10.3** provides a schematic summary of the approach to visual assessment.

EIA for Eskom’s Northern KZN Strengthening Project: Normandie-Iphiva 400 kV Powerline	Draft Scoping Report	Status: Final
Owner: NAKO ILISO (Terry Calmeyer)	Page 10-18	Date: August 2017



**Figure 10.3: Approach to study**

### Methodology

The following method will be used:

- A site visit will be undertaken;
- The landscape will be mapped using GIS technology;
- The physical and technical characteristics of the project components will be described and illustrated;
- The visual resource (landscape character, landscape quality, sense of place and visual receptors) will be described; and
- The information will be depicted by maps. Critical areas will be highlighted during this phase, which will be studied in more detail during the impact assessment phase.

### Baseline phase

The baseline phase will describe the visual resource and the technical information associated with the proposed development. The description of the visual resource includes:

- The baseline conditions in terms of the **landscape character**;

EIA for Eskom's Northern KZN Strengthening Project: Normandie-Iphiva 400 kV Powerline	Draft Scoping Report	Status: Final
Owner: NAKO ILISO (Terry Calmeyer)	Page 10-19	Date: August 2017

- The **landscape quality** in terms of the visual absorption capacity and overall aesthetic appeal which included the existing land cover, intrinsic physical properties, landform, vegetation, water, colour, adjacent scenery, scarcity and cultural modifications; and
- The **sense of place/genius loci**

The technical information focuses on the main project components.

### Assessment phase

The assessment phase consists of the following tasks:

- Analysis of the proposed development in terms of the criteria such as **visual intrusion, visibility, visual exposure, visual absorption capacity** and **viewer sensitivity** to determine the **intensity** of the impact. A 3D GIS terrain model will be used to assess the visibility of the infrastructure as a whole, or parts thereof, from significant viewpoints within the viewshed.
- Emphasis will be placed on potential visual receptors and critical views towards the proposed development. Photographs and a GPS will be used to record relevant geographical locations within the vicinity of the corridor. Unique viewpoints will be selected according to land uses and different landscape characteristics
- Determine the impact **significance** by synthesising the assessment criteria as described above.
- Recommend **mitigation measures** to reduce the potential negative impacts; and
- Photomontages will be used to compare the existing views with the probable effect of the proposed infrastructure.

### Assessment of route alternatives

The following criteria will be used to analyse alternatives and identify the preferred corridor (from visual impact perspective):

- Visual resource sensitivity (based on topography, vegetation, land use);
- Sensitivity of visual receptors (are they residing in the area or just passing by?);
- Visibility of the project (lower lying areas, compared to higher lying areas);
- Length of the corridor line; and
- Does the corridor cross (or come into close proximity) to large game reserves and areas of high tourism value.

### Project Specialists

Johan Goosen (See CV in **Appendix A11**) is employed as an environmental planner and landscape architect and at Aurecon. He has more than 15 years' experience in landscape architecture and environmental planning in a wide variety of sectors. His expertise includes urban open space planning and regional environmental planning frameworks, end land use planning for mining and waste facilities and brownfields site re-development. He has further been involved in numerous projects requiring environmental screening, impact assessment/permitting, construction monitoring and VIA for linear infrastructure such as

EIA for Eskom's Northern KZN Strengthening Project: Normandie-Iphiva 400 kV Powerline	Draft Scoping Report	Status: Final
Owner: NAKO ILISO (Terry Calmeyer)	Page 10-20	Date: August 2017

roads, rail, bulk water, urban and rural property developments and the mining and metals sector.

Johan holds a Bachelor in Landscape Architecture, which he obtained from the University of Pretoria (UP) in 1998, and completed a Graduate Diploma in Environmental Engineering from the Witwatersrand University (WITS) in 2014. He is a member of both the IAIAsa and the Institute for Landscape Architecture in South Africa (ILASA). He is also a Registered Professional Landscape Architect with the South African Council for Landscape Architectural Professionals (SACLAP).

He has also been the co-writer and examiner of the environmental section of the SACLAP professional exam from 2009 to 2015, and regularly acts as external examiner for UP landscape architecture on environmental engineering aspects.

### 10.7.6 Heritage

The HIA will comply with Section 38(3) of NHRA. The Heritage Resources Agency (HRA) will be furnished with:

- Information on identified heritage resources;
- Assessments of the CS of identified heritage resources;
- Assessment of identified heritage impacts;
- Evaluation of heritage impacts relative to the socio-economic benefits of the project;
- Consideration of alternatives;
- Recommended management or mitigation measures;
- Any limitations or conditions of the development; and
- The general protection applicable in terms of the National Heritage Resources Agency (NHRA) and the KZNHA.

The components that the HIA will consider are presented in **Table 10.11**.

**Table 10.14: General and special protection in terms of the NHRA and KZNHA**

General and Special Protection	NHRA	KZNHA
Archaeology, Palaeontology and Meteorites	Section 35	Section 34
Battlefields, archaeology, rock art, palaeontology and historic fortifications	Section 35	Section 34
Battlefield sites, public monuments and memorials	Section 37	Section 41
Burial grounds and graves	Section 36	Section 34, 35 and 40
Graves of victims of conflict	Section 36	Section 34
Heritage landmarks	Section 27	Section 38
Provincial landmarks	Section 27	Section 39
Structures	Section 34	Section 33

EIA for Eskom's Northern KZN Strengthening Project: Normandie-Iphiva 400 kV Powerline	Draft Scoping Report	Status: Final
Owner: NAKO ILISO (Terry Calmeyer)	Page 10-21	Date: August 2017



The HIA will include assessments of the identified heritage resources to determine CS and Field Ratings, the intensity of predicted heritage impacts on heritage resources by projected related activities and the development of reasonable and feasible management and mitigation measures.

### **Heritage Specialists**

#### **Justin du Piesanie** (See CV in **Appendix A12**)

Association of Southern African Professional Archaeologists (ASAPA) Member 270

AMAFSA Registered

International Council on Monuments and Sites (ICOMOS) Member 14274

Justin holds the position of Heritage Management Consultant: Archaeologist at Digby Wells, after joining the company in August 2011. He obtained his MSc degree in Archaeology from the University of the Witwatersrand in 2008, specialising in the Southern African Iron Age. Justin also attended courses in architectural and urban conservation through the University of Cape Town's Faculty of Engineering and the Built Environment Continuing Professional Development Programme in 2013. Justin is a professional member of the ASAPA, and accredited by the association's Cultural Resources Management (CRM) section. He is also a member of the ICOMOS, an advisory body to the UNESCO World Heritage Convention. He has over 10 years combined experience in Heritage Resource Management in South Africa, including heritage assessments, archaeological mitigation and grave relocation. Justin has gained further generalist experience since his appointment at Digby Wells in Botswana, Burkina Faso, the Democratic Republic of Congo, Liberia and Mali on projects that have required compliance with IFC requirements such as Performance Standard 8: Cultural Heritage.

#### **Johan Nel** (See CV in **Appendix A13**)

ASAPA Member 095

AMAFSA Registered

ICOMOS Member 13839

Johan is the manager of the HRM unit. He joined Digby Wells in June 2010 as an archaeologist and was subsequently made the unit manager of the HRM unit in the Social Department. Johan holds an Honours degree in Archaeology from the University of Pretoria. He is a professional member of the ASAPA, and accredited by the association's CRM section. He is also a member of the ICOMOS. He has more than 17 years' experience in undertaking HRM projects, including archaeological mitigation and grave relocation. Johan has diverse international HRM experience in various African countries including Botswana, the Democratic Republic of Congo, Liberia, Sierra Leone and South Africa. This experience includes archaeological surveys, excavations, community consultation and grave relocations completed to IFC and other international standards. He has also acted as an expert reviewer of HRM projects undertaken in, amongst other countries, Malawi and Tanzania. Johan's present focus at Digby Wells is to develop the HRM unit into an integrated vehicle for

EIA for Eskom's Northern KZN Strengthening Project: Normandie-Iphiva 400 kV Powerline	Draft Scoping Report	Status: Final
Owner: NAKO ILISO (Terry Calmeyer)	Page 10-22	Date: August 2017

assessing impacts on heritage resources through multidisciplinary approaches, following international HRM principles and standards.

### 10.7.7 Social

Social change processes are set in motion by project activities and can be measured objectively, independent of the local context. Examples of a social change process are increase in the population, relocation or presence of temporary workers. Under certain circumstances these processes may result in social impacts, but if managed properly these changes may not create impacts. Whether impacts are caused will depend on the characteristics and history of the host community, and the extent of mitigation measures that are put in place (Vanclay, 2003).

The following categories of social change processes will be investigated:

- Demographic processes;
- Economic processes;
- Geographic processes;
- Institutional and legal processes;
- Emancipatory and empowerment processes; and
- Socio-cultural processes.

A social impact is something that is experienced or felt by humans. It can be positive or negative. Social impacts can be experienced in a physical or perceptual sense. Therefore, two types of social impacts can be distinguished:

- Objective social impacts – i.e. impacts that can be quantified and verified by independent observers in the local context, such as changes in employment patterns, in standard of living or in health and safety.
- Subjective social impacts – i.e. impacts that occur “in the heads” or emotions of people, such as negative public attitudes, psychological stress or reduced quality of life.

It is important to include subjective social impacts, as these can have far-reaching consequences in the form of opposition to, and social mobilisation against the project (Du Preez & Perold, 2005). The following categories of social impacts will be investigated:

- Health and social well-being;
- Quality of the living environment;
- Economic impacts and material well-being;
- Cultural impacts;
- Family and community impacts;
- Institutional, legal, political and equity impacts; and
- Gender impacts.

EIA for Eskom's Northern KZN Strengthening Project: Normandie-Iphiva 400 kV Powerline	Draft Scoping Report	Status: Final
Owner: NAKO ILISO (Terry Calmeyer)	Page 10-23	Date: August 2017

A participatory approach will be adopted. The World Bank Social Standards, Equator Principles, International Principles for Social Impact Assessment (SIA) and the SIA Guidance document published by the IAIA will be applied in the study. International standards and principles will be adapted to ensure that it can be applied in the local social context. The methodology proposed focuses on involving the affected public in the research and planning where it is realistically possible and executable. Different methodologies will be utilised to ensure the affected communities are consulted in the way that is most appropriate to the community.

The following activities will form part of the process:

- Fieldwork will be conducted to obtain additional information and communicate with key stakeholders. Key stakeholders are likely to include:
  - Authorities: local municipalities that fall in the project area.
  - Affected parties: communities that will be affected by the project, farm labourers and farmers.
  - Interested parties: local business in the area, community-based organisations and non-governmental organisations within the affected communities, trade unions, and political groups.
- Methodologies will include in-depth interviews, participatory rural appraisal, in-the-moment discussion groups, focus groups and immersions. Field notes will be kept of all interviews and focus groups. Initial meetings have been conducted by the public participation team.
- An interview schedule might be utilised instead of formal questionnaires. An interview schedule consists of a list of topics to be covered, but it is not as structured as an interview. It provides respondents with more freedom to elaborate on their views.
- The final report will focus on current conditions, providing baseline data. Each category will discuss the current state of affairs, but also investigate the possible impacts that might occur in future. The impacts identified in the scoping report will be revisited and rated accordingly. New impacts that have not been identified will be added to the report. Recommendations for mitigation will be made at the end of the report.
- The SEIA process will have a participatory focus. This implies that the SEIA process will focus strongly on including the local community and key stakeholders.
- The public consultation process needs to feed into the SEIA.
- Impacts will be rated according to significance (severity), probability, duration, spatial extent and stakeholder sensitivity.

Information obtained through the public processes will inform the writing of the final SEIA and associated documents.

The following assumptions and limitations are relevant:

- The socio-economic environment constantly changes and adapts to change, and external factors outside the scope of the project can offset social changes, for example

EIA for Eskom's Northern KZN Strengthening Project: Normandie-Iphiva 400 kV Powerline	Draft Scoping Report	Status: Final
Owner: NAKO ILISO (Terry Calmeyer)	Page 10-24	Date: August 2017

changes in local political leadership. It is therefore difficult to predict all impacts to a high level of accuracy, although care has been taken to identify and address the most likely impacts in the most appropriate way for the current local context within the limitations.

- Social impacts can be felt on an actual or perceptual level, and therefore it is not always straightforward to measure the impacts in a quantitative manner.
- Social impacts commence when the project enters the public domain. Some of these impacts are thus already taking place, irrespective of whether the project continues or not. These impacts are difficult to mitigate and some would require immediate action to minimise the risk.

There are different groups with different interests in the community, and what one group may experience as a positive social impact, another group may experience as a negative impact.

**San-Marié Aucamp** is a registered Research Psychologist with extensive experience in both the practical and theoretical aspects of social research (See CV in **Appendix A14**). She has more than 10 years of experience in social research and she occasionally presents guest lectures on SIA. Her experience includes SIAs, social and labour plans, training, group facilitation as well as social research. She is a past council member of the Southern African Marketing Research Association.

**Ilse Aucamp** holds a D Phil degree in Social Work obtained from the University of Pretoria in 2015 (See CV in **Appendix A15**). She also has Masters degree in Environmental Management (Cum Laude) from the PU for CHE which she obtained in 2004. Prior to that she completed a BA degree in Social Work at the University of Pretoria, She is frequently a guest lecturer in pre- as well as post-graduate programmes at various tertiary institutions. Her expertise includes SIAs, social management plans, social and labour plans, social auditing, training as well as public participation. She is the past international chairperson of the SIA section of the IAIA as well as a past member of the National Executive Council of IAIA South Africa. She advises the Centre for Environmental Rights on social issues, and is also on the advisory panel of the SIAhub, an international website aimed at SIA practitioners. She is a co-author of the newly published SIA: Guidance for assessing and managing the social impacts of projects document published by the IAIA.

### 10.7.8 Economic

One of the key issues that landowners affected by the proposed project have raised is the impact on the eco-tourism activities and knock-on effects including decline in property values, loss of jobs, reduced budgets for conservation of animals. The socio-economic specialist study only allowed for this to be assessed on a qualitative level. Interaction with the landowners has highlighted that the project could be opposed should this aspect not be adequately addressed. The inclusion of a more detailed economic assessment has

EIA for Eskom's Northern KZN Strengthening Project: Normandie-Iphiva 400 kV Powerline	Draft Scoping Report	Status: Final
Owner: NAKO ILISO (Terry Calmeyer)	Page 10-25	Date: August 2017

therefore been commissioned. The assessment will consider area of influence for a specific impact as well as a regional / national impact. The site specific analysis will have a strong focus on the site and immediate surroundings which depends on existing land uses, sense of place aspects and local development opportunities. The regional / national impact is quantified through the use of econometric modelling and multipliers and indicate the value of the investment through gross value added (GVA), employment creation business sales, etc. as a result of the project.

The economic assessment will be undertaken by **Davis Dyason** from the University of the North West. David Dyason is a specialist in the field of economic impact analysis. His interest is in geographical economics and impact analysis. He has 10 years' experience in the private sector and prior to joining the North-West University, David worked as a market analyst for Demacon Market Studies. Among the projects he worked on were: economic and socio-economic impact studies, mixed land use market assessments, local economic development plans, freight and corridor plans, and tourism-related studies. He is also a GIS specialist, with several years' experience in mapping and spatial analysis.

## 10.8 INTEGRATION MEETING

An Integration Meeting will take approximately two weeks before the specialist reports are due. The objectives of this meeting will be:

- For each specialist to present the findings and recommendations of his or her study to the rest of the team;
- For the PPP team leader to ensure that I&AP issues have been adequately addressed in the specialist studies;
- To discuss the significance ratings of impacts assessed to confirm that the methodology has been applied consistently across aspects;
- To agree on the interpretation of “irreplaceable resource: and “cumulative impact” and how these have been assessed;
- To agree on the key issues to inform the recommendations of the EIA;
- To debate any conflicting findings and trade-offs that may be required; and
- To confirm key mitigation measures to be recommended, specifically regarding any no-go areas, deviations to corridors or offsets.

## 10.9 MITIGATION HIERACHY

The aspects/VECs to be assessed in the Impact Assessment, as well as the activity that could impact on them and the impacts that could occur are listed in **Table 10.2**. Suitable measures to avoid, reverse, mitigate or manage identified impacts and to determine the extent of the residual risks that need to be managed and monitored (GN 982 Appendix 2

EIA for Eskom's Northern KZN Strengthening Project: Normandie-Iphiva 400 kV Powerline	Draft Scoping Report	Status: Final
Owner: NAKO ILISO (Terry Calmeyer)	Page 10-26	Date: August 2017

item 2 (i) (ix), as amended by Appendix 2 item 2 (h)(ix) of GN 326 of 7 April 2017) are also indicated in **Table 10.2**.

#### **10.10 ENVIRONMENTAL IMPACT REPORT**

A draft EIR that complies with the content requirements specified in Section 3 of Appendix 3 of GN. R 982, as amended by Section 3 of Appendix 3 of GN 326 of 7 April 2017, will be compiled. The draft EIR will be subject to a 30 day public comment period. All comments received will be considered and incorporated to produce a final EIR that will be submitted to the competent authority for decision making.

#### **10.11 ENVIRONMENTAL MANAGEMENT PROGRAMME**

Based on the findings of the EIR, a practical and feasible EMPr will be compiled. The EMPr will outline how negative environmental impacts will be managed and minimized, and how positive impacts will be maximised, during and after construction. The EMPr will fulfil the content requirements specified in Appendix 4 of GN. R 982, as amended by Appendix 4 of GN 326 of 7 April 2017, and include mitigation measures required during the planning, construction and operational phases of the project as well as a framework for social and environmental monitoring. Recommendations will be given with regard to the responsible parties for the implementation of the EMPr.

Specialists will provide input into this EMPr. It will be further strengthened by information compiled as part of the SEA for Electricity Grid Infrastructure in South Africa.

The draft EMPr will be subject to a 30 day public comment period at the same time as the draft EIR. All comments received will be considered and incorporated to produce a final EMPr that will be submitted to the competent authority for decision making.

EIA for Eskom's Northern KZN Strengthening Project: Normandie-Iphiva 400 kV Powerline	Draft Scoping Report	Status: Final
Owner: NAKO ILISO (Terry Calmeyer)	Page 10-27	Date: August 2017

**Table 10.15: Identified Potential Impacts**

Environmental Aspect / VEC	Project Activity	Potential Impact	Project Phase	Proposed Mitigation Type	Potential for Residual Risk
Heritage	GN R 983 – Activity 24 and 56, as amended by GN R 327 (24 and 25)	Direct impact – damage and / or destruction of <i>in situ</i> heritage resources that results in a change in <i>status quo</i> and CS.	Construction and Operation	Conduct an HIA to: Identify heritage resources in relation to the Project; Determine the actual CS of heritage resources; Assess impacts on heritage resources based on development activities and CS; and Develop mitigation and management measures the CS	Possible public resistance Additional requirements from the HRA's Negative RoD from HRAs for the development
	GN R 984 – Activity 9 and 15, as amended by GN R 325 (9 & 15)				
	GN R 984 – Activity 9, as amended by GN R 325 (9)	Indirect impact – alteration of the sense-of-place that compromise the integrity of and CS of heritage landscapes	Operation		
Flora and Fauna	A 55m servitude (27.5 m on either side of the centre line) is required to accommodate the towers for the 400 kV line on which the overhead line will be strung.	During the construction phase habitat destruction takes place in certain areas such as the sub stations, footprint of the transmission lines, and access roads. Degradation of habitat occurs within the servitude where trees are kept at a certain height. Possible destruction of Red Data plant species.	Construction	Removal of vegetation during construction and operation must be minimised and strictly kept to the designated project site to reduce the risk of open areas occurring; Protected plant species encountered may not be disturbed without permits; (avoidance as far as practical possible, if not possible relocation of red data flora species Protected animal species encountered may not be disturbed without applicable	Aline invasive plants spreading. Potential impacts and displacement of Red Data /protected fauna and flora species; Loss of threatened Ecosystems Erosion occurring in open areas
EIA for Eskom's Northern KZN Strengthening Project: Normandie-Iphiva 400kV Powerline			Draft Scoping Report		Status: Final
Owner: NAKO ILISO (Terry Calmeyer)			Page 10-28		Date: August 2017

Environmental Aspect / VEC	Project Activity	Potential Impact	Project Phase	Proposed Mitigation Type	Potential for Residual Risk
				permits (avoidance as far as practical possible, if not possible relocation of red data faunal species or rehabilitated areas to provided preferred habitat? The footprint of the area disturbed by the operation must have natural vegetation restored through rehabilitation.	
	Vehicular movement and access during construction and operation	Uncontrolled vehicle access can result in unnecessary loss of indigenous and riparian vegetation and preferred habitat for nesting bird species.	Construction and Operation	Adhere to designated paths and roads; and Do not drive in sensitive areas.	Impacts of sensitive areas; Poaching if access are not controlled; Veld fires;
	Site clearing for infrastructure placement including the increased traffic to complete the activity.	Creation of open areas that promote alien vegetation establishment	Construction and Operation	Alien invasive and weed species management plan must be in place;	AIP establishment in disturbed areas if not rehabilitated properly
Avifauna	<i>A 55m servitude (27.5 m on either side of the centre line) is required to accommodate the towers for the 400 kV line on which the overhead line will be strung.</i>	<i>During the construction phase some habitat destruction and alteration takes place. This happens with the construction of access roads, and the clearing of servitudes.</i>	Construction	<i>Strict control should be maintained over all activities during construction, in particular heavy machinery and vehicle movements, and staff. It is difficult to mitigate properly for this as</i>	<i>Strict control should be maintained over all activities during construction. It is difficult to mitigate properly for this as some disturbance is inevitable. During Construction, if any of</i>

EIA for Eskom's Northern KZN Strengthening Project: Normandie-Iphiva 400kV Powerline	Draft Scoping Report	Status: Final
Owner: NAKO ILISO (Terry Calmeyer)	Page 10-29	Date: August 2017



Environmental Aspect / VEC	Project Activity	Potential Impact	Project Phase	Proposed Mitigation Type	Potential for Residual Risk
				<i>some habitat destruction is inevitable. It is important to ensure that the construction EMPr incorporates guidelines as to how best to minimize this impact.</i>	<i>the SSC are observed to be roosting and/or breeding in the vicinity (within 1km of the powerline), the Avifaunal Specialist is to be contacted for further instruction.</i>
	Vehicular movement and access	Uncontrolled vehicle access can result in unnecessary loss of indigenous and riparian vegetation and preferred habitat for nesting bird species.	Construction and maintenance	Ensure access routes are planned, clearly demarcated and suitable for the vehicles that will be using them. Ensure drivers are sensitised and disciplined. Vehicle access through riparian or wetland system to be limited to existing formal access only	No nests may be removed, without consulting the specialist. During maintenance, if any of the SSC identified in the EIA report are observed to be roosting and/or breeding in the vicinity, the avifaunal specialist is to be contacted for further instruction.
	Operation of powerlines	Electrocution of avifauna	Operation	Ensure that all the bird diversion structures (deflectors) remain in working order at all times. If an increase in bird strikes is observed, then bird diverter and bird guard placement may have to be reviewed and improved	Servitudes have to be cleared of excess vegetation at regular intervals in order to allow access to the line for maintenance, to prevent vegetation from intruding into the legally prescribed clearance gap between the ground and the conductors and to

EIA for Eskom's Northern KZN Strengthening Project: Normandie-Iphiva 400kV Powerline	Draft Scoping Report	Status: Final
Owner: NAKO ILISO (Terry Calmeyer)	Page 10-30	Date: August 2017

Environmental Aspect / VEC	Project Activity	Potential Impact	Project Phase	Proposed Mitigation Type	Potential for Residual Risk
					minimise the risk of fire under the line which can result in electrical flashovers.
Avifauna	Operation of powerlines	Collisions with the conductor	Operation	Mark the relevant sections of powerline with appropriate marking devices. These sections of line, and the exact spans, should be finalised by a "walk down" as part of the EMPr phase, once power-line routes are finalised and pylon positions are pegged.	
Wetlands	Site clearing for pylons	Loss of habitat	Construction	A buffer of 100m at least should be placed around all wetland areas associated with the proposed tower footprint areas. All wetlands and their buffers should be avoided.	
	Site clearing for access roads	Loss of habitat	Construction	A buffer of 100m at least should be placed around all wetland areas associated with the proposed access routes and routes should be re-aligned to avoid wetlands.	

EIA for Eskom's Northern KZN Strengthening Project: Normandie-Iphiva 400kV Powerline	Draft Scoping Report	Status: Final
Owner: NAKO ILISO (Terry Calmeyer)	Page 10-31	Date: August 2017

Environmental Aspect / VEC	Project Activity	Potential Impact	Project Phase	Proposed Mitigation Type	Potential for Residual Risk
				Where wetlands cannot be avoided, bridges and suitable erosion control structures should be put in place.	
Wetlands	Site clearing for pylons	Loss of habitat	Construction	A buffer of 100m at least should be placed around all wetland areas associated with the proposed tower footprint areas. All wetlands and their buffers should be avoided.	
	Site clearing for access roads	Loss of habitat	Construction	A buffer of 100m at least should be placed around all wetland areas associated with the proposed access routes and routes should be re-aligned to avoid wetlands. Where wetlands cannot be avoided, bridges and suitable erosion control structures should be put in place.	
Social	See <b>Table 8.2</b>	Security impacts Loss of sense of place Impact on livelihoods – economic impacts	Construction Operation	See <b>Table 8.2</b> for details	High if impacts are not managed, especially access control

EIA for Eskom's Northern KZN Strengthening Project: Normandie-Iphiva 400kV Powerline	Draft Scoping Report	Status: Final
Owner: NAKO ILISO (Terry Calmeyer)	Page 10-32	Date: August 2017

Environmental Aspect / VEC	Project Activity	Potential Impact	Project Phase	Proposed Mitigation Type	Potential for Residual Risk
Soils and Agricultural potential	Site clearing for pylons	Loss of land with high agricultural potential	Construction Operation		
Visual	Construction of a transmission line in close proximity of tourist attractions	Negative impact due to high visibility and poor aesthetic quality	Construction and operation	The alignment should avoid natural features such as elevated ridges, koppies that could be considered as visual assets and that therefore have the potential to be utilised for passive tourist related activities	
Visual	Vegetation clearing for transmission line servitude, construction camps and access roads	Negative impact on sense of place, visual quality and landscape character  May reduce the landscape's ability to absorb the proposed development	Construction and operation	Follow the existing grade as closely as possible. Servitudes should be kept at the absolute minimum required width. Do not locate camp sites in areas where it would be necessary to remove trees and shrubs or large areas of well-established vegetation	
Visual	Construction of transmission line that is greatly elevated in relation to the topography (Area specific)	Negative impact on sense of place, visual quality and landscape character.	Construction and operation	Where possible the alignment of the transmission line should run parallel to existing	

EIA for Eskom's Northern KZN Strengthening Project: Normandie-Iphiva 400kV Powerline	Draft Scoping Report	Status: Final
Owner: NAKO ILISO (Terry Calmeyer)	Page 10-33	Date: August 2017

Environmental Aspect / VEC	Project Activity	Potential Impact	Project Phase	Proposed Mitigation Type	Potential for Residual Risk
				lanes and stands of mature trees, which can serve as a screen or camouflaging backdrop.	

EIA for Eskom's Northern KZN Strengthening Project: Normandie-Iphiva 400kV Powerline	Draft Scoping Report	Status: Final
Owner: NAKO ILISO (Terry Calmeyer)	Page 10-34	Date: August 2017

## 11. CONCLUSION AND RECOMMENDATIONS

The northern KZN network is currently fed at 132 kV by Normandie Substation and Impala Substation. The major load centres are Pongola and Makhatini Flats. Normandie Substation is situated approximately 160 km north of Pongola and Impala Substation is situated approximately 180 km south of Makhatini Flats. High voltage drops are experienced in the 132 kV network and the voltages are approaching unacceptably low levels as the demand increases. Contingencies on the main 132 kV supplies also lead to thermal overloading of the remaining network.

In order to strengthen and alleviate current and future network constraints in northern KZN, it is proposed that the Iphiva 400/132 kV Substation be introduced in the area, which will de-load the main sub-transmission network and improve the voltage regulation in the area. The Iphiva substation will be integrated with the existing electricity network by 400 kV Transmission powerline to Normandie and Duma, and approximately 165 km of 132 kV Distribution powerlines.

The focus of this application for environmental authorisation will be on the Normandie-Iphiva 400 kV powerline linking the Normandie Substation in the north with the new Iphiva Substation.

The proposed project triggers several activities listed in NEMA as requiring environmental authorisation before they can commence. The purpose of this study is to undertake an EIA process, with associated PPP and specialist studies, to enable the competent authority to decide whether the project should go ahead or not, and if so, then on what conditions.

Substation sites Iphiva 3 and 6 are in close proximity to each other and do not affect the selection of alternative corridors for the two 400 kV powerlines. The three end points of the proposed powerlines are therefore known. Eskom and the EAP, in consultation with specialists and I&APs identified 4 technically possible 2 km wide corridors within which a 55m servitude to construct the 400 kV line could be acquired for the Normandie-Iphiva powerline. Sections of the corridors that were found to have significant impacts were discarded, leaving **N-I 2 and N-I 3 for Normandie Iphiva, which the EAP recommends be further assessed in the specialist studies and Impact Assessment phase of the project.**

The following key issues have been identified in the Scoping Phase of the EIA:

- Impacts on protected areas resulting in loss of plants and animals of conservation value and a loss in the income from and value of the facilities, primarily due to visual impacts;
- Impacts on the rich and diverse fauna and flora (specifically large birds);
- Impacts on landuse, particularly for sugar cane farmers and forestry;
- Impacts on Heritage Resources'
- Social impacts;

EIA for Eskom's Northern KZN Strengthening Project: Normandie-Iphiva 400kV Powerline	Draft Scoping Report	Status: Final
Owner: NAKO ILISO (Terry Calmeyer)	Page 11-1	Date: August 2017

- Impacts on the biophysical environment resulting from access roads;
- Construction Impacts; and
- Cumulative impacts.

For this project, authorisation of corridors (approximately 2km wide) within which a servitude for the powerlines can be acquired will be applied for. The approach of this study is to avoid environmental impacts by identifying a corridor for each powerline within which the powerline can be constructed that will have the least impacts on the environment (biophysical, socio-economic and heritage).

The EIA will build on the Scoping report and will focus on assessing the key impacts, determining their significance, and recommending appropriate measures to mitigate negative impacts and enhance benefits. Where required, this will involve specialist input. The contents of the EIR will be as prescribed in the EIA Regulations, 2014, as amended.

Some of the key issues identified during the Scoping Phase will require further investigation by appropriately qualified and experienced specialists. The specialist studies to be undertaken during the EIA phase are listed below. These studies will be synthesised and integrated into the overall impact assessment (full reports will be included as appendices to the EIR), and recommendations for mitigation will be included in the EMPr. The contents of all specialist reports will include information as prescribed in the EIA Regulations, 2014, as amended.

The EAP recommends that the following specialist studies be undertaken in the Impact Assessment phase of the EIA:

- An ecological assessment of the local **flora and fauna** communities associated with the powerline corridors will be undertaken to determine the current state. Information generated from this survey will be used to assess the impacts that the construction, operational and decommissioning activities will have on this environment. The vegetation/habitat types will be delineated and their sensitivity described. Any flora and fauna species or assemblages that will be directly impacted upon by the project will be identified. This includes flora and fauna communities present, the state of these communities and the identification of possible Red Data species in accordance with the IUCN, National and Provincial criteria. An assessment of the impacts associated with various activities on the health of the flora and fauna species or assemblages will be undertaken; and measures that should be included in the EMPr to prevent or limit impacts to flora and fauna species or assemblages will be recommended.
- Impacts on **birds** that could be associated with a project of this nature include: collision of birds with the overhead cables; electrocution; destruction of habitat; and

EIA for Eskom's Northern KZN Strengthening Project: Normandie-Iphiva 400kV Powerline	Draft Scoping Report	Status: Final
Owner: NAKO ILISO (Terry Calmeyer)	Page 11-2	Date: August 2017

disturbance of birds. Collisions are the biggest potential risk to avifauna, while habitat destruction is also expected to be an important impact of this project.

In the **avi-fauna** specialist study, data from a desktop level will be examined to determine the location and abundance of powerline sensitive Red Data Listed species as well as potentially “powerline sensitive” species in the study area. A desk top examination, using Google Earth imagery will be done to compare the alternatives. The area will be visited in the summer months, and traversed by vehicle and on foot to obtain a first-hand understanding of the proposed routes, habitat and avifauna, and to determine which bird micro-habitats are present and relevant to the study. This will involve driving the study area, taking photographs, and walking certain accessible areas, to see as much as possible of the proposed routes for the powerline. The impacts of the proposed powerline on avifauna will be predicted on the basis of experience in gathering and analysing data on avifaunal impacts with powerlines. Recommended mitigation measures for significant impacts will be proposed.

- A thorough assessment of **wetlands** associated with the substations will be undertaken, while only a preliminary desktop assessment of wetlands associated with the powerlines will be done. The objectives of the Wetlands Impact Assessment include Delineation of wetland boundaries; Assessment of wetland baseline integrity and functionality; Assessment of the potential impacts of the proposed development on wetlands; Guidance on placement of infrastructure to ensure a no-nett-loss of wetlands; and to prescribe mitigation and management measures.
- The **soil** specialist will undertake a soil survey for the 2 km and 500 m wide corridors being assessed on a free survey method. Land capability and land use will also be assessed. Sensitive sites like wetlands will be demarcated by soil auger. Agricultural activities (like crop, pasture, or natural field) will be noted. Google Earth images of the routes will be used as bases for selection of sampling points, especially to determine fields with agricultural activities. GPS co-ordinates of each sample point will be recorded. Interpretations will be based on field survey data and site specific requirements. The classic concepts of land capability, as established by Klingebiel and Montgomery (1961) will be used as far as possible.
- The **Heritage Impact Assessment** will comply with Section 38(3) of NHRA. The Heritage Resources Agencies will be furnished with information on identified heritage resources; assessments of the CS of identified heritage resources; assessment of identified heritage impacts; evaluation of heritage impacts relative to the socio-economic benefits of the project; consideration of alternatives; recommended management or mitigation measures; any limitations or conditions of the

EIA for Eskom's Northern KZN Strengthening Project: Normandie-Iphiva 400kV Powerline	Draft Scoping Report	Status: Final
Owner: NAKO ILISO (Terry Calmeyer)	Page 11-3	Date: August 2017



development; and the general protection applicable in terms of the NHRA and the KZNHA. The HIA will consider archaeology, palaeontology and meteorites, battlefields, archaeology, rock art, palaeontology and historic fortifications, battlefield sites, public monuments and memorials, burial grounds and graves, graves of victims of conflict, heritage landmarks, provincial landmarks and structures.

- The **visual specialist study** will define the spatial context of influence of the proposed projects in terms of the visibility of the overhead transmission powerline, and to identify potential sensitive receptor locations. The development is expected to result in moderate to high visual impacts, which will require a Level 4 visual assessment as described in the Guideline for Involving Visual and Aesthetic Specialist on EIA Processes (Oberholzer, 2005). A site visit will be undertaken. The landscape will be mapped using GIS technology. The physical and technical characteristics of the project components will be described and illustrated. The visual resource (landscape character, landscape quality, sense of place and visual receptors) will be described; and the information will be depicted by maps. Critical areas will be highlighted. Analysis of the proposed development in terms of the criteria such as visual intrusion, visibility, visual exposure, visual absorption capacity and viewer sensitivity to determine the intensity of the impact will be undertaken. A 3D GIS terrain model will be used to assess the visibility of the infrastructure as a whole, or parts thereof, from significant viewpoints within the viewshed. Emphasis will be placed on potential visual receptors and critical views towards the proposed development. Photographs and a GPS will be used to record relevant geographical locations within the vicinity of the corridors. Unique viewpoints will be selected according to land uses and different landscape characteristics. The impact significance will be determined by synthesising the assessment criteria. Recommend mitigation measures to reduce the potential negative impacts; and photomontages will be used to compare the existing views with the probable effect of the proposed infrastructure.
- Demographic, economic, geographic, institutional, legal, emancipatory, empowerment, and socio-cultural processes will be investigated in the **Social Impact Assessment**: Health and social well-being, quality of the living environment, material well-being, cultural impact, family and community impacts, institutional, legal, political and equity impacts, and gender impacts will be investigated. Fieldwork will be conducted to obtain additional information and communicate with key stakeholders. Methodologies will include in-depth interviews, participatory rural appraisal, in-the-moment discussion groups, focus groups and immersions. Field notes will be kept of all interviews and focus groups. Initial meetings have been conducted. An interview schedule might be utilised instead of formal questionnaires. An interview schedule consists of a list of topics to be covered, but it is not as

EIA for Eskom's Northern KZN Strengthening Project: Normandie-Iphiva 400kV Powerline	Draft Scoping Report	Status: Final
Owner: NAKO ILISO (Terry Calmeyer)	Page 11-4	Date: August 2017

structured as an interview. It provides respondents with more freedom to elaborate on their views. The final report will focus on current conditions, providing baseline data. Each category will discuss the current state of affairs, but also investigate the possible impacts that might occur in future. The impacts identified in this scoping report will be revisited and rated accordingly. New impacts that have not been identified will be added to the report. Recommendations for mitigation will be made at the end of the report.

- One of the key issues that landowners affected by the proposed project have raised is the impact on the eco-tourism activities and knock-on effects including decline in property values, loss of jobs, reduced budgets for conservation of animals. The socio-economic specialist study only allowed for this to be assessed on a qualitative level. Interaction with the landowners has highlighted that the project could be opposed should this aspect not be adequately addressed. The inclusion of a more detailed **economic assessment** has therefore been commissioned. The assessment will consider area of influence for a specific impact as well as a regional / national impact. The site specific analysis will have a strong focus on the site and immediate surroundings which depends on existing land uses, sense of place aspects and local development opportunities. The regional / national impact is quantified through the use of econometric modelling and multipliers and indicate the value of the investment through gross value added (GVA), employment creation business sales, etc. as a result of the project.

The EAP recommends that this Scoping Report be accepted by the competent authority and that the Impact Assessment Phase of the EIA proceeds according to the PoS presented.

EIA for Eskom's Northern KZN Strengthening Project: Normandie-Iphiva 400kV Powerline	Draft Scoping Report	Status: Final
Owner: NAKO ILISO (Terry Calmeyer)	Page 11-5	Date: August 2017

## 12. REFERENCES

AbaQulusi Local Municipality. AbaQulusi Municipality Final 2016-2017 IDP Review.

Barnett, E. & Casper, M. 2001. Research: A definition of “social environment”. American Journal of Public Health. 91(3): 465.

Bell, P.A., Fisher, J.D., Baum, A. & Greene, T.C. 1996. Environmental Psychology – Fourth Edition. Florida: Harcourt Brace College Publishers.

BirdLife International. 2016. Important Bird Areas factsheet: Kwa-Zulu Natal system. Downloaded from <http://www.birdlife.org> on 06/08/2016

BirdLife International. 2016. Important Bird Areas factsheet: Mkuze Game Reserve. Downloaded from <http://www.birdlife.org> on 06/05/2013

Brinson, M. M. 1993. A hydrogeomorphic classification for wetlands. Wetlands Research Program Technical Report WRP-DE-4. U. S. Army Corps of Engineers, Waterway Experiment Station. Vicksburg, MS: Bridgham and Richardson.

CARRUTHERS, V. 2009. Frog and Frogging in Southern Africa. Struik Publishers (Pty) Ltd, Cape Town.

Coetzee, M. 2002. Summary document on the IDP LA21 relationship. Local pathway to sustainable development in South Africa. Package presented to the World Summit on Sustainable Development, Department of Provincial and Local Government, Johannesburg.

Constitution of the Republic of South Africa, 1996

DEA (2017), Guideline on Need and Desirability, Department of Environmental Affairs (DEA), Pretoria, South Africa. ISBN: 978-0-9802694-4-4

Department of Water Affairs and Forestry, 2005. A practical field procedure for identification and delineation of wetland and riparian areas. DWAF, Pretoria.

DUELLMAN, W. E., AND L. TRUEB. 1986. Biology of Amphibians. Johns Hopkins University Press, Baltimore, MD, USA.

Du Preez, M. & Perold, J. 2005. Scoping/feasibility study for the development of a new landfill site for the Northern Areas of the Metropolitan Municipality of Johannesburg. Socio-Economic Assessment. Mawatsan.

eDumbe Local Municipality. IDP. 2015/2016 Final Review.

Esteves, A.M., Franks, D. & Vanclay, F. 2012. SIA: The state of the art, Impact Assessment & Project Appraisal 30(1): 35-44

GERLANC, N. M., AND G. A. KAUFMAN 2005. Habitat origin and changes in water chemistry influence development of Western Chorus Frogs. Journal of Herpetology

Gert Sibande District Municipality. GSDM Draft IDP 2016/17.

Hlabisa Local Municipality. Hlabisa Local Municipality IDP 2015/16.

EIA for Eskom's Northern KZN Strengthening Project: Normandie-Iphiva 400kV Powerline	Draft Scoping Report	Status: Final
Owner: NAKO ILISO (Terry Calmeyer)	Page 12-1	Date: August 2017

IFC. Stakeholder Engagement: A Good Practice Handbook for companies doing business in Emerging Markets. Washington.

International Association for Impact Assessment. 2003. SIA: International Principles. Special Publication Series no.2. IAIA; Fargo.

Interorganizational Committee on Principles and Guidelines for Social Impact Assessment. US Principles and Guidelines – Principals and guidelines for SIA in the USA. Impact Assessment and Project Appraisal, 21(3):231-250.

International Finance Corporation, 2012. Performance Standards on environmental and social sustainability. Washington, DC: International Finance Corporation.

International Organisation for Standardisation, 2010. ISO 26000 Guidance on Social Responsibility. Geneva: International Organization for Standardization.

Johanson, M. R. et al., 2006. Sedimentary Rocks of the Karoo Supergroup. In: M. R. Johnson, C. R. Anhaeusser & R. J. Thomas, eds. The Geology of South Africa. Johannesburg: The Geological Society of South Africa and Council for Geosciences, pp. 461-500.

Jozini Local Municipality. Jozini Local Municipality IDP 2015/16.

Klingebiel, A.A. and Montgomery, P.H. (1961). Land Capability Classification. USDA Agric. Handbook 210, 16p. [Constitutes the key publication of the LCC system, giving all details on how to apply the

system]. Kotze, D.C., Marneweck, G.C., Batchelor, A.L., Lindley, D.C., and Collins, N.B. 2007. A Technique for rapidly assessing ecosystem services supplied by wetlands. Mondi Wetland Project.

KwaZulu-Natal Provincial Planning Commission. August 2011. Provincial Growth and Development Strategy.

Marneweck, G.C. and Batchelor, A. 2002. Wetland inventory and classification. In: Ecological and economic evaluation of wetlands in the upper Olifants River catchment. (Palmer, R.W., Turpie, J., Marneweck, G.C and Batchelor (eds.). Water Research Commission Report No. 1162/1/02.

Mkhondo Local Municipality. Mkhondo Local Municipality Final IDP 2016-2017.

Mtubatuba Local Municipality. Mtubatuba Draft Integrated Development Plan: 2016/2016

Mucina & Rutherford. 2006. The vegetation of South Africa, Lesotho and Swaziland. Strelitzia 19. South African National Biodiversity Institute, Pretoria.

National Heritage Resources Act 25 of 1999. Republic of South Africa.

National Planning Commission. 2012. National Development Plan 2030: Our future—make it work. Pretoria: National Planning Commission.

NEMA no 107 of 1998 (NEMA). Mineral and Petroleum Resource Development Act 28 of 2002

EIA for Eskom's Northern KZN Strengthening Project: Normandie-Iphiva 400kV Powerline	Draft Scoping Report	Status: Final
Owner: NAKO ILISO (Terry Calmeyer)	Page 12-2	Date: August 2017

National Water Act 36 of 1998. Republic of South Africa.

Noble, M., Babita, M., Barnes, H., Dibben, C., Magasela, W., Noble, S., Ntshongwana, P., Phillips, H., Rama, S., Roberts, B., Wright, G. and Zungu, S. 2006. The Provincial Indices of Multiple Deprivation for South Africa 2001. UK: University of Oxford.

Nongoma Local Municipality. Nongoma IDP Review 2015/2016.

Nel J.L., Murray K.M., Maherry A.M., Petersen C.P., Roux D.J., Driver A., Hill L., van Deventer H., Funke N., Swartz E.R., Smith-Adao L.B., Mbona N., Downsborough L., Nienaber S. 2011. Technical report for the National Freshwater Ecosystem Priority Areas project. Water Research Commission. WRC report No. 1801/2/11, ISBN 978-1-4312-0149-5. Set no. 978-1-4312-0148-7.

Ntambanana Local Municipality. Ntambanana Municipality IDP: Draft Review 2016/17.

Oberholzer, B.2005. Guideline for involving visual and aesthetic specialists in EIA processes: Edition 1. CSIR Report No ENV-S-C 2005 053 F. Republic of South Africa , Provincial government of the Western Cape, Department of environmental Affairs and Development Planning, Cape Town.

Promotion of Administrative Justice Act 3 of 2000. Republic of South Africa

Republic of South Africa. 1998. Ministry for Provincial Affairs and Constitutional Development. White Paper on Local Government. Notice 423 of 1998. Government Gazette, 393(18739) Pretoria: Government Printer

SAHRA, 2016. SAHRIS Fossil Heritage Layers. [Online] Available at: <http://www.sahra.org.za/fossil-layers> [Accessed 02 09 2016].

Statistics South Africa. Census 2011.

Statistics South Africa. 2016. Community Survey 2016 Provinces at glance. Pretoria: Statistics South Africa. Pretoria: Statistics South Africa.

Statistics South Africa. 2015. Methodological report on rebasing of national poverty lines and development on pilot provincial poverty lines – Technical Report. Pretoria: Statistics South Africa.

Statistics South Africa. 2014. The South African MPI: Creating a multidimensional poverty index using census data.

The Big 5 False Bay Local Municipality. The Big 5 False Bay Municipality IDP 2012/2013 – 2016/2017. 3<sup>rd</sup> Review 2015/2016.

Ulundi Local Municipality. Ulundi Local Municipality IDP 2015/2016 Final.

uMfolozi Local Municipality. uMfolozi Municipality 2015/2016 IDP Review.

Umkhanyakude District Municipality. IDP Review: 3<sup>rd</sup> Generation: 2014/2015.

United Nations Environmental Programme (UNEP), 2002. EIA Training Resource Manual. 2<sup>nd</sup> Ed. UNEP.

EIA for Eskom's Northern KZN Strengthening Project: Normandie-Iphiva 400kV Powerline	Draft Scoping Report	Status: Final
Owner: NAKO ILISO (Terry Calmeyer)	Page 12-3	Date: August 2017

United Nations. 2013a. Overview of the UN Global Compact. Available: <https://www.unglobalcompact.org/AboutTheGC/index.html>

Uphongolo Local Municipality. 2016/2017 Final IDP.

Uthungulu District Municipality. IDP 2011/12-2016/17. Final Review 2016/17.

Vanclay, F., Esteves, A.M., Aucamp, I. & Franks, D. 2015. SIA: Guidance for assessing and managing the social impacts of projects. Fargo ND: International Association for Impact Assessment.

Vanclay, F. 2003. Conceptual and methodological advances in SIA. In Vanclay, F. & Becker, H.A. 2003. The International Handbook for SIA. Cheltenham: Edward Elgar Publishing Limited.

Van Rooyen, C.S. 2004. "An overview of Vulture Electrocutions in South Africa." Vulture News, Vulture Study Group: Johannesburg, South Africa.

WADDLE, J.H. 2006. Use of amphibians as ecosystem indicator species. Dissertation, University of Florida

Wadley, L. & Jacobs, Z., 2006. Sibudu Cave: background to the excavations, stratigraphy and dating. Southern African Humanities, 18(1), pp. 1-26.

WOODHALL, S. 2005. Field Guide to Butterflies of South Africa. Struik Publishers: Cape Town, South Africa

WWF. 2005. Cross cutting tool: Stakeholder Analysis. (available on <https://intranet.panda.org/documents/folder.cfm?uFolderID=60976>).

Zululand District Municipality. Final 2016/2017 IDP. March 2016.

World Wide Web:

<http://www.municipalities.co.za> (accessed 15/09/2016)

EIA for Eskom's Northern KZN Strengthening Project: Normandie-Iphiva 400kV Powerline	Draft Scoping Report	Status: Final
Owner: NAKO ILISO (Terry Calmeyer)	Page 12-4	Date: August 2017

# APPENDIX A: CURRICULA VITAE

EIA for Eskom's Northern KZN Strengthening Project: Normandie-Iphiva 400kV Powerline	Draft Scoping Report	Status: Final
Owner: NAKO ILISO (Terry Calmeyer)	Page 12-1	Date: August 2017

## APPENDIX B: SG CODES

EIA for Eskom's Northern KZN Strengthening Project: Normandie-Iphiva 400kV Powerline	Draft Scoping Report	Status: Final
Owner: NAKO ILISO (Terry Calmeyer)	Page 12-1	Date: August 2017



# APPENDIX C: SOCIAL SCOPING REPORT

EIA for Eskom's Northern KZN Strengthening Project: Normandie-Iphiva 400kV Powerline	Draft Scoping Report	Status: Final
Owner: NAKO ILISO (Terry Calmeyer)	Page 12-1	Date: August 2017

# APPENDIX D: ECOLOGICAL SCOPING REPORT

EIA for Eskom's Northern KZN Strengthening Project	Draft Scoping Report for Normandie-Iphiva 400kV Powerline	Status: For Approval
Owner: NAKO ILISO (Terry Calmeyer)	Page 12-2	Date: July 2017

## APPENDIX E: PUBLIC PARTICIPATION

- APPENDIX E1: Public Participation Map
- APPENDIX E2: I&AP Database
- APPENDIX E3: Newspaper Advertisements
- APPENDIX E4: Notification and Invitation letters
- APPENDIX E5: Background Information Document and I&AP Registration Form
- APPENDIX E6: Minutes of Key Stakeholder and Authorities Meetings
- APPENDIX E7: Focus Group Meeting Minutes
  - Ezemvelo KZN Wildlife – 9 September 2016
  - Iphiva alternatives landowners – 25 October 2016
- APPENDIX E8: Traditional Council Meetings
- APPENDIX E9: Comments and Responses Report

EIA for Eskom's Northern KZN Strengthening Project	Draft Scoping Report for Normandie-Iphiva 400kV Powerline	Status: For Approval
Owner: NAKO ILISO (Terry Calmeyer)	Page 12-3	Date: July 2017

# APPENDIX F: MINUTES OF PRE-APPLICATION CONSULTATION

EIA for Eskom's Northern KZN Strengthening Project	Draft Scoping Report for Normandie-Iphiva 400kV Powerline	Status: For Approval
Owner: NAKO ILISO (Terry Calmeyer)	Page 12-4	Date: July 2017