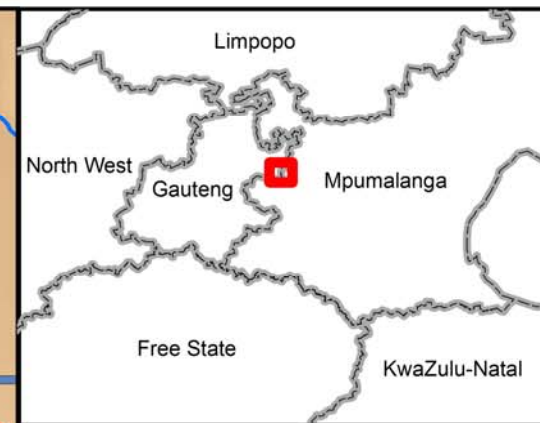
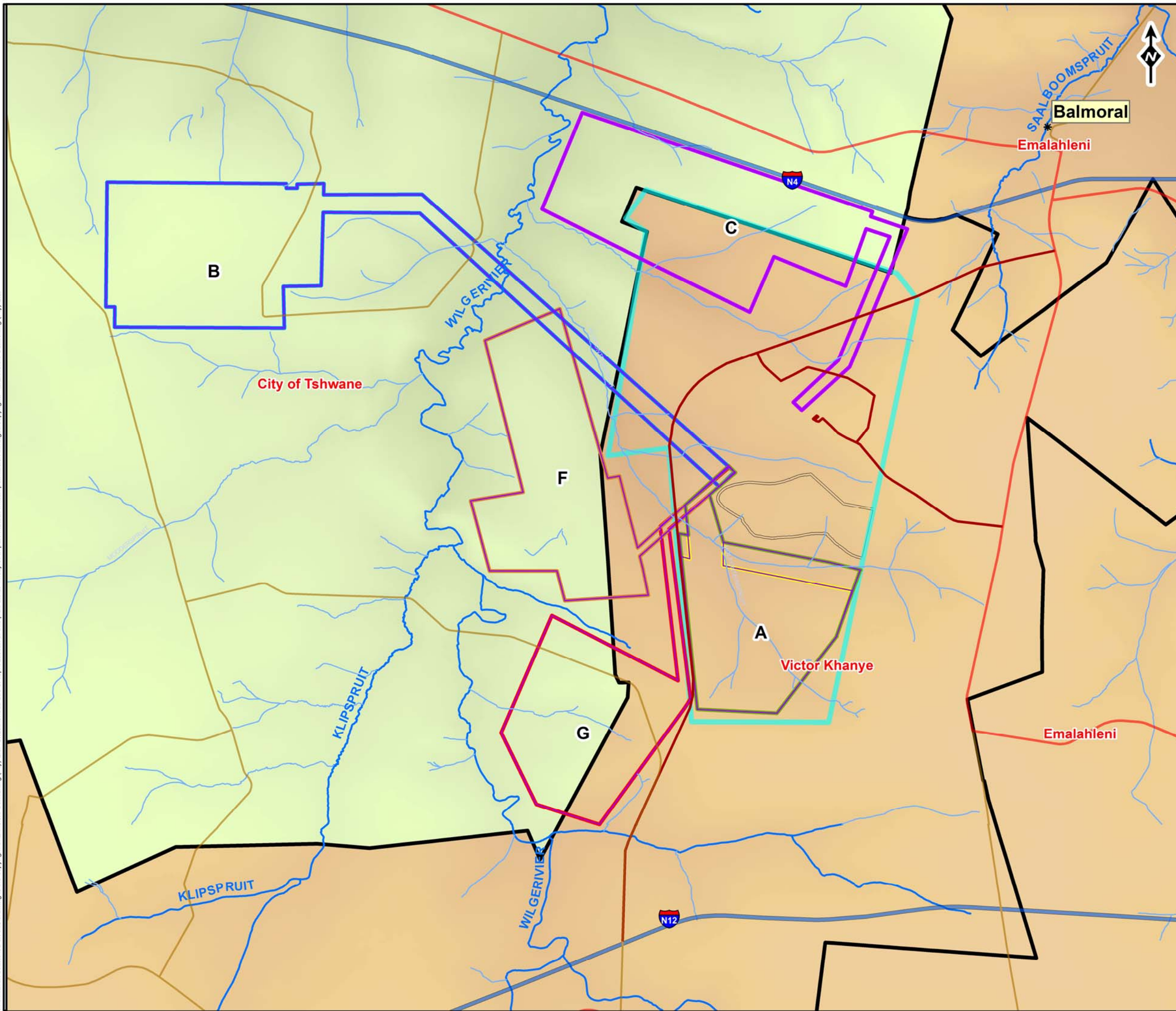



Information contained on this drawing is the copyright of Zitholele Consulting (Pty) Ltd. Unauthorised use or reproduction of this plan either wholly or in part without written permission infringes copyright. © Zitholele Consulting (Pty) Ltd.



**LEGEND**

- \* Towns
- National Freeway
- Main Road
- Secondary Road
- New Kusile Road
- Non Perennial Rivers
- Perennial Rivers
- Preferred Alternatives Sites
- Kusile Property Boundary
- Local Municipalities
- Nkangala District
- City of Tshwane Metropolitan

**RESOURCES/NOTES**



**REFERENCE**  
Coordinate System: GCS Hartebeesthoek 1994

**PROJECT**  
EIA FOR KUSILE ASH DISPOSAL FACILITY

**TITLE**  
**KUSILE 60 YEAR ADF:  
MUNICIPAL BOUNDARIES**

PROJECT No. 12712		REV 0
SCALE 1:80 000		A3
GIS	VR	02/06/2014
CHECK	NV	02/06/2014
REVIEW	MV	02/06/2014

