



# environmental affairs

Department:  
Environmental Affairs  
REPUBLIC OF SOUTH AFRICA

## APPLICATION FORM FOR ENVIRONMENTAL AUTHORISATION

	(For official use only)
File Reference Number:	
NEAS Reference Number:	DEA/EIA/
Date Received:	

Application for authorisation in terms of the National Environmental Management Act, 1998 (Act No. 107 of 1998), (the Act) and the Environmental Impact Assessment Regulations, 2014 (the Regulations)

### PROJECT TITLE

**ENVIRONMENTAL IMPACT ASSESSMENT FOR THE BLANCO 400KV TO DROERIVIER TRANSMISSION LINE, AND SUBSTATION UPGRADE**

Indicate if the **DRAFT** report accompanies the application

Yes	<input checked="" type="checkbox"/>
No	<input type="checkbox"/>

### Kindly note that:

1. This application form is current as of 1 April 2016. It is the responsibility of the applicant to ascertain whether subsequent versions of the form have been published or produced by the competent authority.
2. The application must be typed within the spaces provided in the form. The sizes of the spaces provided are not necessarily indicative of the amount of information to be provided. Spaces are provided in tabular format and will extend automatically when each space is filled with typing.
3. Where applicable **black out** the boxes that are not applicable in the form.
4. The use of the phrase "not applicable" in the form must be done with circumspection. Should it be done in respect of material information required by the competent authority for assessing the application, it may result in the rejection of the application as provided for in the Regulations.
5. This application must be handed in at the offices of the relevant competent authority as determined by the Act and Regulations.
6. No faxed or e-mailed applications will be accepted. An electronic copy of the signed application form must be submitted together with two hardcopies (one of which must contain the original signatures).
7. Unless protected by law, all information filled in on this application form will become public information on receipt by the competent authority. Any interested and affected party should and shall be provided with the information contained in this application on request, during any stage of the application process.
8. Should a specialist report or report on a specialised process be submitted at any stage for any part of this application, the terms of reference for such report and declaration of interest of the specialist must also be submitted.

9. Proof of payment must accompany this application. The application will not be processed without proof of payment unless one of the exclusions provided for the Fee Regulations (Fees for consideration and processing of applications for environmental authorisations and amendments thereto Government Notice No.141, published on 28 February 2014) is applicable AND such information in section 1 of this application form has been confirmed by this Department.

### **Departmental Details**

**The application must be addressed to the Chief Directorate: Integrated Environmental Authorisations at:**

**Postal address:**

Department of Environmental Affairs  
Attention: Director: Integrated Environmental Authorisations  
Private Bag X447  
Pretoria  
0001

**Physical address:**

Department of Environmental Affairs  
Attention: Director: Integrated Environmental Authorisations  
Environment House  
473 Steve Biko Road  
Arcadia  
Pretoria

Queries must be addressed to the contact below:

Tel: 012 399 9372  
E-mail: [EIAAdmin@environment.gov.za](mailto:EIAAdmin@environment.gov.za)

***Please note that this form must be copied to the relevant provincial environmental department/s.***

**View the Department's website at <http://www.environment.gov.za/> for the latest version of the documents.**

1. **PROOF OF PAYMENT**

Applicants are required to tick the appropriate box below to indicate that either proof of payment is attached or that, in the applicant's view, an exclusion applies. Proof and a motivation for exclusions must be attached to this application form in **Appendix 1**.

Proof of payment attached as **Appendix 1**

Exclusion applies

An applicant is excluded from paying fees if:

The activity is a community based project funded by a government grant; or  
The applicant is an organ of state.

TYPE OF EXCLUSION	Tick where applicable. Proper motivation must be attached to the application
The activity is a community based project funded by a government grant	
The applicant is an organ of state	✓

FEE AMOUNT	Fee
Application for an environmental authorisation for which basic assessment is required in terms of the Environmental Impact Assessment Regulations	R2 000
Application for an environmental authorisation, for which S&EIR is required in terms of the Environmental Impact Assessment Regulations	R10 000

Department of Environmental Affairs' details for the payment of application fees:

<p>Payment Enquiries: Tel: 012 399 9119 Email: <a href="mailto:eiafee@environment.gov.za">eiafee@environment.gov.za</a></p> <p>Banking details: ABSA Bank Branch code: 632005 Account number: 1044 2400 72 Current account Reference number : Reference number to be provided in the specific format indicating centre point coordinates of site in decimal degrees to 5 or 6 decimal places: latitude/longitude eg. -33.918861/18.423300</p> <p>Proof of payment must accompany the application form: Indicate reference number below.</p> <p>Tax exemption status: Status: Tax exempted</p> <p>Reference number: .....</p>
--

## 2. PROJECT DESCRIPTION

Please provide a **detailed** description of the project.

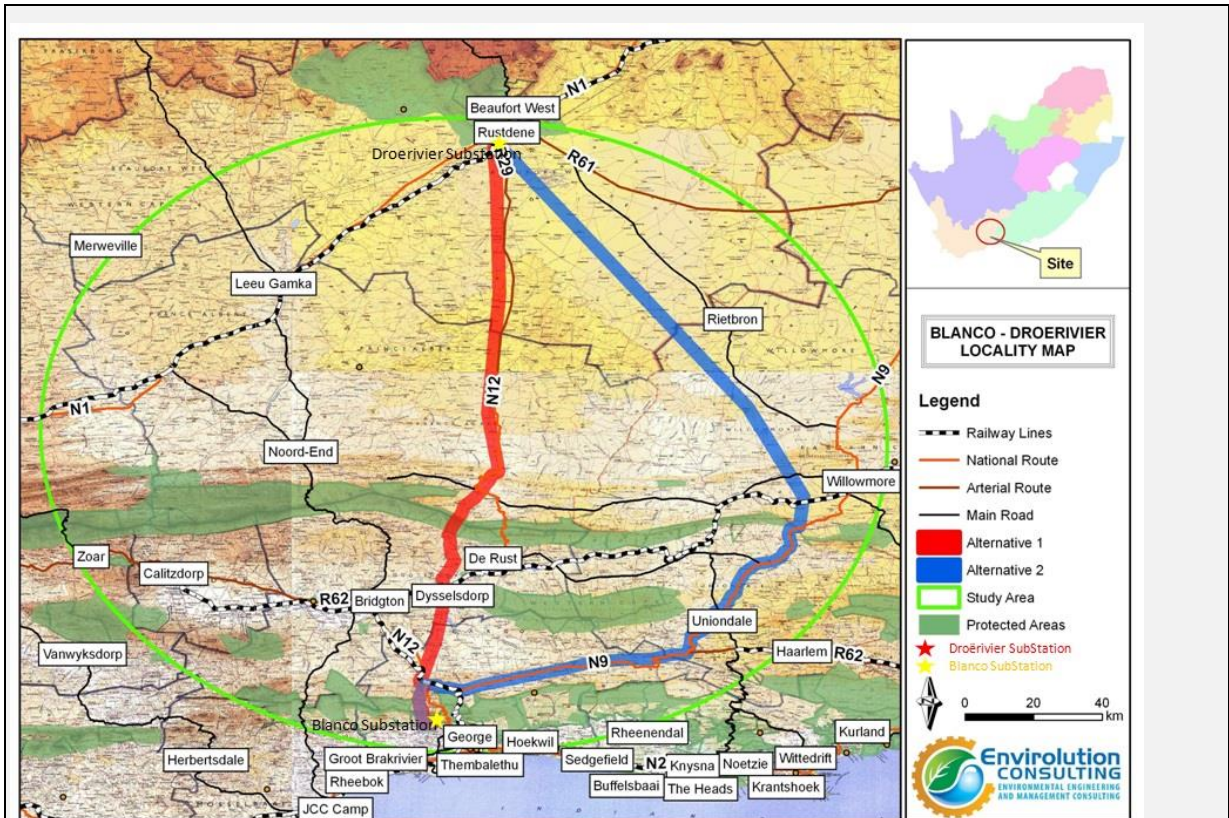
Eskom Holdings SOC Ltd has submitted an application to the Department of Environmental Affairs (DEA) for the proposed construction of the Blanco-Droërvier 400kV Power line and the infrastructure upgrade of the Droeriver substation in Western Cape Province. The application has been assigned a reference number (**DEA Reference: 14/12/16/3/3/2/922<sup>1</sup>**). The proposed 400kv power line will be about 178km running from the Blanco Substation to the existing Droërvier Substation at Beaufort West in the Western Cape Province. Two alternative routes have been provided by Eskom for assessment in the Environmental Impact Assessment. A Preferred Alternative 1 (red route) and an Alternative 2 route (blue route) have been proposed for the 400 kV transmission line between Narina and Droërvier, The two alternative alignments are proposed within a corridor of 2 km, as indicated in Figure 1 but the actual servitude required will be 55m wide

- **Alternative 1:**  
Alternative 1 (Red) is estimated at about 178 km and is a relative straight line connection (shortest route) between Blanco and Droërvier. The line passes about 16.8km east of Oudtshoorn and crosses over the Groot Swartberg Nature Reserve approximately 14km north-west of De Rust (the nature reserve is stretching over the Swartberg for over 200 km). It loosely runs in a corridor west of the N12 towards the Droërvier substation.
- **Alternative 2:**  
Alternative 2 (blue corridor) is 270 km long. It will exit the Narina substation and at the intersection of the N9 and N12, the proposed corridor will turn east and follow the N9/R62, running very close to the western side of Uniondale. It will cross the R339 and the R407, and run 14 km to the west of Willowmore and 8 km to the west of Rietbron. This small section of the line falls within the Eastern Cape Province. The section of lands between the R407 and the Droërvier substation appears to be untransformed Karoo veld.

The proposed 400kV transmission power line from the Blanco Substation to the Droerivier Substation forms part of the power corridors that will connect generation pools to one another and to the major load centres in the country. This backbone and regional power corridor network structure will allow the increasing system demand to be supplied and the power from new power stations to be integrated more efficiently into the transmission network and distributed where required, both under system-healthy and system-contingency conditions.

---

<sup>1</sup> **NB:** This application (DEA ref: 14/12/16/3/3/2/922) has lapsed as the FEIR was not submitted in the prescribed timeframes it is therefore anticipated that a new reference number will be allocated to this project.



**Figure 1:** Locality map for the proposed Blanco-Droërvier 400kV Power line and Substations upgrade.

*NB: A separate application will be submitted for the construction of the 400kV Transmission power line from the Gourikwa Substation at Mossel Bay to the Blanco (Narina) Substation at George, and that **impact assessment will be presented in a separate report.***

Does the project form part of any of the Strategic Infrastructure Projects (SIPs) as described in the National Development Plan, 2011?	<b>YES</b>	NO
	<b>X</b>	

If YES, please indicate which SIPs are applicable in **Appendix 2**. You are also required to provide confirmation of SIP applications from the relevant sector representative which must be attached in **Appendix 2**

Please indicate which sector the project falls under by crossing out the relevant block in the table below:

**Table 1**

Green economy + "Green" and energy-saving industries		Greenfield transformation to urban or industrial form (including mining)	
Infrastructure – electricity (generation, transmission & distribution)	✓	Biodiversity or sensitive area related activities	
Oil and gas		Mining value chain	
Biofuels		Potential of metal fabrication capital & transport equipment – arising from large public investments	
Nuclear		Boat building	
Basic services (local government) – electricity and electrification		Manufacturing – automotive products and components, and medium and heavy commercial vehicles	

Basic services (local government) – area lighting		Manufacturing – plastics, pharmaceuticals and chemicals	
Infrastructure – transport (ports, rail and road)		Manufacturing – clothing textiles, footwear and leather	
Basic services (local government access roads)		Forestry, paper, pulp and furniture	
Basic services (local government) – public transport		Business process servicing	
Infrastructure – water (bulk and reticulation)		Advanced materials	
Basic services (local government) – sanitation		Aerospace	
Basic services (local government) – waste management		Basic services (local government) – education	
Basic services (local government) water		Basic services (local government) – health	
Agricultural value chain + agro-processing (linked to food security and food pricing imperatives)		Basic services (local government) - housing	
Infrastructure – information and communication technology		Basic services (local government) security of tenure	
Tourism + strengthening linkages between cultural industries and tourism		Other	
Basic services (local government) – public open spaces and recreational facilities			

**Table 2**

Does the listed activity/ies applied for form part of a larger project which is not a listed activity itself e.g. a road that is a listed activity that is needed to access a drilling site where the drilling does not constitute a listed activity.	YES	NO ✓
If indicated yes above, please provide a brief description on how the activity/ies relate to the larger project that forms part there of: <b>N/A</b>		

### 3. GENERAL INFORMATION

Applicant name:	Eskom Holdings SOC Limited
Registration number (if applicant is a company)	2002/015527/30
Trading name (if any)	Eskom Holdings SOC Limited
Responsible person name (if the applicant is a company):	Ms Martina Phiri Eskom Group Capital: Land Development and Management
Applicant/Responsible person ID number:	Ms Martina Phiri



Responsible position, e.g. Director, CEO, etc.:	Programme Manager: Western & Southern Grid Strengthening		
Physical address:	Megawatt Park, Maxwell drive, Sunninghill, Sandton.		
Postal address:	P.O Box 1091, Johannesburg		
Postal code:	2001	Cell:	082 468 2137
Telephone:	(011) 800 3550	Fax:	(011) 801 3917
E-mail:	<a href="mailto:Martina.Phiri@eskom.co.za">Martina.Phiri@eskom.co.za</a>	BBBEE status	SOC

Provincial Authority:	Provincial Government of the Western Cape Department of Environmental Affairs and Development Planning		
Contact person:	Mnr. Marek Kedzieja & Me. Tania de Waal		
Postal address:	Private Bag X9086 Cape Town (Utilitas Building, 1 Dorp Street)		
Postal code:	8000	Cell:	082 374 8353
Telephone:	021 – 483 4525 021 – 483 4360	Fax:	021 483 3016
E-mail:	<a href="mailto:mkedzie@pgwc.gov.za">mkedzie@pgwc.gov.za</a> and <a href="mailto:daniel.lambrechts@westerncape.gov.za">daniel.lambrechts@westerncape.gov.za</a>		
Provincial Authority:	Eastern Cape Department of Economic Development Environmental Affairs and Tourism, Cacadu Region		
Contact person:	Nicole Gerber		
Postal address:	Private Bag X5001, Greenacres, Port Elizabeth, 6057		
Postal code:	8000	Cell:	082 374 8353
Telephone:	Tel: 041 508 5885	Fax:	Fax: 041508 5865
E-mail:	<a href="mailto:Nicole.gerber@dedea.gov.za">Nicole.gerber@dedea.gov.za</a>		

Local municipality	<b>See Appendix 3</b>		
Contact person:			
Postal address:			
Postal code:		Cell:	
Telephone:		Fax:	
E-mail:			

In instances where there is more than one local authority involved, please attach a list of those local authorities with their contact details as **Appendix 3**.

Landowner:	<b>See Appendix 4</b>		
Contact person:			
Postal address:			
Postal code:		Cell:	
Telephone:		Fax:	
E-mail:			

In instances where there is more than one landowner, please attach a list of those landowners with their contact details as **Appendix 4**. Unless the application is in respect of linear activities or strategic integrated projects as contemplated in the Infrastructure Development Act, 2014, **written consent** of landowner/s must be submitted in **Appendix 4**.

Identified Competent Authority to consider the application:	National Department of Environmental Affairs (DEA)
---	--

Reason(s) in terms of S 24C of NEMA 1998 as amended

Eskom is a State Owned Company (SOC) and therefore will apply to the National Department of Environmental Affairs.

#### 4. ENVIRONMENTAL ASSESSMENT PRACTITIONER (EAP) INFORMATION

EAP company name:	Envirolution Consulting (Pty) Ltd			
B-BBEE	Contribution level (indicate 1 to 8 or non-compliant)	Level 1	Percentage Procurement recognition	N/A
Professional affiliation/registration:	South African Council for Natural Scientific Professions (SACNASP) Reg. No. 400049/12			
Contact person:	Karthigesan Govender			
Company:	Envirolution Consulting (Pty) Ltd			
Physical address:	Vista Place Suite 1a & 2 No 52 Cnr Vorster Avenue & Glen Avenue Glenanda			
Postal address:	P.O.Box 1898			
Postal code:	2157	Cell:	0834198905	
Telephone:	0861 44 44 99	Fax:	0861 44 44 99	
E-mail:	<a href="mailto:gesan@envirolution.co.za">gesan@envirolution.co.za</a>			

The appointed EAP must meet the requirements of Regulation 13 of GN R.982, dated December 2014. The declaration of independence of the EAP and undertaking under oath or affirmation that all the information submitted or to be submitted for the purposes of the application is true and correct must be submitted as **Appendix 9**.

#### 5. SITE DESCRIPTION

Provide a detailed description of the site involved in the application.

Alternative 1 (Proposed Route) and Alternative 2 (Blue route)

Province	Western Cape Province
District Municipality	Eden District Municipality & Central Karoo District Municipality
Local Municipality	Prince Albert Local Municipality Beaufort West Local Municipality George Local Municipality Oudtshoorn Local Municipality
Ward number(s)	<b>See Appendix 4</b>
Nearest town(s)	George, Beaufort West, Klarstroom, DeRust, Dysseisdorp, Kammanassie Uniondale, Willowmore, Rietbron
Farm name(s) and number(s)	<b>See Appendix 4</b>
Portion number(s)	<b>See Appendix 4</b>

Alternative 2 (Blue route)

Province	Eastern Cape Province
District Municipality	Cacadu District Municipality
Local Municipality	Baviaans Municipality,
Ward number(s)	<b>See Appendix 4</b>
Nearest town(s)	Uniondale, Willowmore and Rietbron



Farm name(s) and number(s)	See Appendix 4
Portion number(s)	See Appendix 4

Surveyor General 21 digit code

(If there are more than 4, please attach a list with the rest of the codes as **Appendix 5**. Where the 21 digit SGID and farm name are not available, the coordinates of the boundary of the property or properties must be provided in **Appendix 5**.)

<b>1</b>	<b>2</b>	<b>3</b>	<b>4</b>					<b>5</b>												
Are there any other applications for Environmental Authorisation on the same property?																		NO		
If YES, please indicate the following:																				
Competent Authority																				
Reference Number																				
Project Name																				
Please provide details of the steps taken to ascertain this information:																				

## 6. ACTIVITIES TO BE AUTHORISED

For an application for authorisation that involves more than one listed activity that, together, make up one development proposal, all the listed activities pertaining to this application must be indicated.

Detailed description of listed activities associated with the project	
Listed activity as described in GN R 983, 984 and 985	Description of project activity that triggers listed activity
GR 983 Listing Notice 1 (12): The development of (xii) infrastructure or structures covering 50 square metres or more Where such construction occurs- (c) if no development setback line, within a watercourse or within 32 metres of a watercourse, measures from the edge of a watercourse,	The proposed power line pylons may impede upon watercourses or pylon structures situated within 32 metres of a watercourse.
GR 983 Listing Notice 1 (19): The infilling or depositing of any material of more than 5 cubic metres into, or the dredging, excavation, removal or moving of soil, sand, shells, shell grit, pebbles or rock of more than 5 cubic metres from- i.) a watercourse	The power line may require the removal or infilling of material more than 5 cubic metres from a watercourse.
GR 983 Listing Notice 1 (24): The development of- ii) a road with a reserve wider than 13,5 meters, or where no reserve exists where the road is wider than 8	The project entails the development of temporary access roads of approximately 6m wide to allow vehicles to access the areas of construction. These roads will be required in areas where the alignment will

metres	not follow the existing roads and servitudes where access will be possible without new roads.
GR 983 Listing Notice 1 (47): The expansion of facilities for the transmission and distribution of electricity where the expanded capacity will exceed 275 kilovolts and the development footprint will increase.	Additional 400kV feeder bays will be required at the Droerivier Substation
GR 984 Listing Notice 2 (9):  The development of facilities or infrastructure for the transmission and distribution of <b>electricity with a capacity of 275kV or more</b> , outside an urban area or industrial complex	The project entails that transmission power lines of 400kV will be erected outside towns in the Western Cape (Alternative 2 runs partly through the Eastern Cape).
GR 984 Listing Notice 2 (15): The clearance of an area of 20 hectares or more of indigenous vegetation	The clearing of more than 20 hectares of indigenous vegetation may be undertaken during construction of the power line.
GR 985 Listing Notice 3 (3):  The development of masts or towers of any material or type used for telecommunication broadcasting or radio transmission purposes where the mast or tower- (a) is to be placed on a site not previously used for this purpose; and (b) will exceed 15 metres in height . (b) <b>In Eastern Cape:</b> i. In an estuarine functional zone; ii. Outside urban areas, (aa) A protected area identified in terms of NEMPAA, excluding conservancies; (bb) National Protected Area Expansion Strategy Focus areas; (cc) Sensitive areas as identified in an environmental management framework as contemplated in chapter 5 of the Act and as adopted by the competent authority; (dd) Sites or areas identified in terms of an International Convention; (ee) Critical biodiversity areas as identified in systematic biodiversity plans adopted by the competent authority or in bioregional plans; (ff) Core areas in biosphere reserves; (gg) Areas within 10 kilometres from national parks or world heritage sites or 5 kilometres from any other protected area identified in terms of NEMPAA or from the core areas of a biosphere reserve; or (hh) Areas seawards of the development setback line or within 1 kilometre from the high-water mark of the sea if no such development setback line is determined; or iii. Inside urban areas; in: (aa) Areas zoned for use as public open space; or (bb) Areas designated for conservation use in Spatial Development Frameworks adopted by the	At the Substations (Blanco), masts taller than 15m will be erected for the purpose of a lightning protection system (LPS). The external LPS (mast) is intended to: 1. intercept a lightning flash to the structure 2. conduct the lightning current safely towards earth (using a down-conductor system), 3. disperse the lightning current into the earth (using an earth-termination system)  <i>In some instances, Telecommunication infrastructure will need to be installed on pylons, which could be higher than 15m from ground level.</i>

<p>competent authority or zoned for a conservation purpose.</p> <p><b>(f) In Western Cape:</b></p> <ul style="list-style-type: none"> <li>i. All areas outside urban areas; or</li> <li>ii. Areas designated for conservation use in Spatial Development Frameworks adopted by the competent authority, or zoned for a conservation purpose, within urban areas.</li> </ul>	
<p>GR 985 Listing Notice 3 (4):</p> <p>The development of a <b>road wider than 4 meters</b> with a reserve less than 13, 5 meters.</p> <p><b>(b) In Eastern Cape</b></p> <ul style="list-style-type: none"> <li>(ii) Outside urban areas,</li> <li>(ee) Critical biodiversity areas as identified in systematic biodiversity plans adopted by competent authority or in bioregional plans,</li> <li>(gg) areas within 10km from national parks or 5km from any other protected area identified in terms of NEMPAA or from the core areas of a biosphere reserve</li> </ul> <p><b>(f) In Western Cape</b></p> <ul style="list-style-type: none"> <li>i. Areas outside urban areas;</li> <li>(aa) Areas containing indigenous vegetation</li> <li>ii. Areas in urban areas;</li> <li>(cc) areas zoned for conservation use</li> <li>(dd) Areas designated for conservation use in Spatial Development Frameworks adopted by the competent authority</li> </ul>	<p>The project entails the development of temporary access roads of approximately 6m wide to allow vehicles to access the areas of construction. These roads will be required in areas where the alignment will not follow the existing roads and servitudes where access will be possible without new roads.</p> <p><i>Areas of the Swartberg are part of a UNESCO World Heritage Site.</i></p>
<p>GR 985 Listing Notice 3 (12):</p> <p>The <b>clearance of an area of 300 sqm or more of indigenous vegetation</b> except where such clearance of indigenous vegetation is required for maintenance purposes undertaken in accordance with a maintenance management</p> <p>(a) In Eastern Cape and Western Cape provinces:</p> <ul style="list-style-type: none"> <li>i. Within any critically endangered or endangered where such clearance of ecosystem listed in terms of section 52 of the NEMBA or indigenous vegetation is prior to the publication of such a list, within an area that is required for maintenance has been identified as critically endangered in the purposes undertaken in National Spatial Biodiversity Assessment 2004;</li> <li>ii. Within critical biodiversity areas identified in bioregional management plan.</li> <li>iii. Within the littoral active zone or 100 metres inland from high water mark of the sea or an estuarine functional zone, whichever distance is the greater, excluding where such removal will occur behind the development setback line on erven in urban areas; or</li> <li>iv. On land, where, at the time of the coming into effect of this Notice or thereafter such land was zoned open space, conservation or had an equivalent zoning.</li> </ul>	<p>The project will require the clearance of more than 300 sqm of indigenous vegetation between George and Beaufort West. Sections of the lines will be located in areas of Fynbos or Rhenosterveld vegetation on land that is zoned open space or used for agricultural purposes. Private Game farms are located on the corridors that are proposed for the infrastructure, where conservation is practised.</p> <p>For the placement of towers and access roads, it will be required that areas of more than 300 sqm of indigenous vegetation will have to be cleared, mostly in the Western Cape (and the Eastern Cape for Alt 2)</p>

<p>GR 985 Listing Notice 3 (14): The development of: (xii) infrastructure or structures with a physical footprint of 10 square metres or more.</p> <p>within a watercourse; <b>(b) In Eastern Cape</b> (ii) Outside urban areas, (ee) Critical biodiversity areas as identified in systematic biodiversity plans adopted by competent authority or in bioregional plans, (gg) areas within 10km from national parks or 5km from any other protected area identified in terms of NEMPAA or from the core areas of a biosphere reserve</p> <p><b>(f) In Western Cape</b> iii. Areas outside urban areas; (aa) Areas containing indigenous vegetation iv. Areas in urban areas; (cc) areas zoned for conservation use (dd) Areas designated for conservation use in Spatial Development Frameworks adopted by the competent authority</p>	<p>There is drainage lines on the proposed study area which will be impacted by the proposed infrastructures within an area defined as a CBA.</p>
--	---

Please note that any authorisation that may result from this application will only cover activities specifically applied for. Co-ordinate points indicating the location of each listed activity must be provided with the relevant report (i.e. either BAR or EIR).

Please provide a project map indicating any sensitive areas (e.g. critical biodiversity area, World Heritage Site, etc.) overlaid by the study area in **Appendix 6**.

A project schedule, indicating the different phases and timelines of the project, must be attached as **Appendix 7**.

## 7. PUBLIC PARTICIPATION

Provide details of the public participation process proposed for the application as required by Regulation 41(2) of GN R .982, dated December 2014.

Interested and Affected Parties, including surrounding and affected landowners, Provincial, National and Local Governments Departments were involved during the Public Participation Process (PPP). The summary of the PPP that commenced in March 2015, and continued up to date is summarised as follows:

- Written notice was given to owner or person in control of land via registered mail or hand delivery, if the applicant is not the owner or person in control of the land the occupiers of the site where the line is planned and to owners and occupiers of land adjacent to the site where the line is to be erected and to any alternative sites where the line is to be erected. The PPP practitioner visited landowners between March 2015 and May 2015. During the Review period of the DEIA Report, focus group meetings were held at potential risk areas (19-23 September 2016).
- Flyers were distributed to I&APs accompanied by a Background Information document (BID). A registration form with map was distributed. (Knock and drop) from March 2015 to end May 2015
- A Newspaper advertisement was placed in The Herald (Eastern cape) on 8 April 2015, "Die Courier

“ (Western Cape) on 2 April 2015 & Sunday Times (National) on 29 March 2015 requesting Interested and Affected Parties (I&APs) to register, and submit their comments.

- Site notices were displayed within the boundaries of the study area from 5 March 2015.
- A pre-assumed institutional I &APs database was developed. The database was expanded through networking and fieldwork throughout the process. Background Information Document (BID) and registration form were compiled and forwarded to I&APs registered on the database. These documents were also distributed at various venues along the route.
- Municipal councillors of the wards in which project alternatives are situated, and the other known organisations that represent the community in the area were informed of the project. This was done by means of invitations to attend the public meetings, where information regarding the project was presented, and opportunity was given for all to raise their concerns. The municipalities with jurisdiction in the project area include the Municipality of Beaufort West, Uniondale, George, and the Eden District Municipality.
- Organs of state and other parties that were informed have included Cape Nature, the Eastern Cape DEADP, the Department of Water Affairs and Sanitation, the Western Cape and Eastern Cape Heritage Agencies. The latter departments have received Notifications of Intent to Develop (NIDs).
- Members of the Public Participation Team did site visits from March 2015 to end May 2015, and the technical team visited certain areas in August 2016. Focus group meetings were held with the local councillors and various stakeholder groups to discuss the proposed project. These meetings were documented. The PPP and project team will visit the area for focus group meetings again during the public review period for the EIA draft report (September 2016)
- Comments/ issues during the registration period, during the Scoping and EIA phases were captured into a Comment and Response Report (CRR). All registered I&APs were afforded an opportunity to scrutinise the draft SR documents for a review period of 30 days plus additional time to incorporate the Public Holidays (April) and December Holidays (2015). Dates and venues of the availability of the report were communicated to registered I&APs by means of e-mail and SMS. I&APs were notified of the comment period and given an update of the process. The link to the website (and/or Dropbox) was given on which the Draft Scoping Report and Appendices were made available for download. Comments and issues received during the above mentioned commenting period were to the Final Scoping Report (FSR). Issues and comments raised during registration period (from notification of the project), during the public review period of the Draft Scoping Report and to date were included in the DEIA report

The way forward: Because the current application has lapsed, the following PPP will be conducted

- Notification letter will be sent to I&APs informing them of the lapsing of the application,
- A notification letter will be sent to registered I&APs, landowners, stakeholders and organs of state to inform them of the availability of the Draft Scoping and EIA Reports
- DEA decision on Environmental Authorisation:
- The registered I&APs, stakeholders and organs of state will be notified of the Department's decision.

## 8. OTHER AUTHORISATIONS REQUIRED

LEGISLATION	AUTHORISATION REQUIRED		APPLICATION SUBMITTED	
<b>SEMA</b> s				
National Environmental Management: Air Quality Act	YES	NO	YES	NO
National Environmental Management: Biodiversity Act	<b>YES</b>	NO	YES	NO

National Environmental Management: Integrated Coastal Management Act	YES	NO	YES	NO
National Environmental Management: Protected Areas Act	YES	NO	YES	NO
National Environmental Management: Waste Act	YES	NO	YES	NO
<b>National legislation</b>				
Mineral Petroleum Development Resources Act	YES	NO	YES	NO
National Water Act	<b>YES</b>	NO	YES	<b>NO</b>
National Heritage Resources Act	<b>YES</b>	NO	<b>YES</b>	NO
Others: Please specify	YES	NO	YES	NO

If authorisation is necessary in terms of the National Environmental Management: Waste Act, please contact the Department for guidance on the **Integrated Permitting System**.

Note that in terms of sections 7B and 7C of the National Environmental Management: Integrated Coastal Management Act, 2008 (Act No. 24 of 2008) ICMA, a pre-approval for a reclamation application in terms of the ICMA should first be issued by the Minister prior to the submission of a NEMA Chapter 5 EA application to the NEMA competent authority (CA).

## 9. LIST OF APPENDICES

		SUBMITTED	
Appendix 1	Proof of Payment (not applicable – Eskom is a SOC)	YES	NO
Appendix 2	Strategic Infrastructure Projects	YES	N/A
Appendix 3	List of Local Municipalities (with contact details)	YES	N/A
Appendix 4	List of land owners (with contact details) and proof of notification of land owners.	YES	NO
Appendix 5	List of SGIDs	YES	N/A
Appendix 6	Project map	YES	NO
Appendix 7	Project schedule	YES	N/A
Appendix 8	Declaration of Applicant	YES	NO
Appendix 9	Declaration of EAP	YES	NO

**APPENDIX 1**  
**PROOF OF PAYMENT/ MOTIVATION FOR EXCLUSION**



**APPENDIX 2  
STRATEGIC INFRASTRUCTURE PROJECTS (SIPs)**

<p><b>SIP 10: Electricity transmission and distribution for all</b> Expand the transmission and distribution network to address historical imbalances, provide access to electricity for all and support economic development.</p> <p>Align the 10-year transmission plan, the services backlog, the national broadband roll-out and the freight rail line development to leverage off regulatory approvals, supply chain and project development capacity.</p>	<b>X</b>
---	----------

**APPENDIX 3 (IF APPLICABLE)  
LIST OF LOCAL MUNICIPALITIES**

Local municipality	George Local Municipality (Spatial Planning, GIS and Environmental Management)		
Contact person:	Corlize Bester		
Postal address:	PO Box 19, <b>George</b> (Physical: 71 York Street, <b>George</b> )		
Postal code:	6530	Cell:	
Telephone:	Tel: 044 801 9111	Fax:	044 801 9105
E-mail:	<a href="mailto:corlize@george.org.za">corlize@george.org.za</a>		

Delia Power: 044 801 9416, [delia@george.org.za](mailto:delia@george.org.za)

Local municipality	Beaufort West Local Municipality		
Contact person:	Mr Jafta Booysens (Municipal Manager)		
Postal address:	Private Bag X582, Beaufort West		
Postal code:	6970	Cell:	
Telephone:	023 414 8020	Fax:	023 415 1373
E-mail:	<a href="mailto:admin@beaufortwestmuni.co.za">admin@beaufortwestmuni.co.za</a>		

Local municipality	Oudtshoorn Local Municipality		
Contact person:	Mr Allen Paulse (Municipal Manager)		
Postal address:	PO Box 255, Oudtshoorn		
Postal code:	6620	Cell:	
Telephone:	044 203 3000	Fax:	044 203 3104
E-mail:	<a href="mailto:suerhete@oudmuni.gov.za">suerhete@oudmuni.gov.za</a>		

Local municipality	Prince Albert		
Contact person:	Henrich Mettler (Municipal Manager)		
Postal address:	Private Bag X53, Prince Albert		
Postal code:	6930	Cell:	
Telephone:	+27 23 5411320	Fax:	+27 23 5411321
E-mail:	<a href="mailto:mettler@pamun.gov.za">mettler@pamun.gov.za</a>		

Local municipality	Baviaans Local Municipality		
Contact person:	Jama Zukile Anthony Vumazonke (Municipal Manager)		
Postal address:	PO Box 15, Willowmore (Physical: 42 Wehmeyer Street Willowmore 6445)		
Postal code:	6445	Cell:	083 658 2180
Telephone:	[044] 923 1004	Fax:	[044] 923 1122
E-mail:	<a href="mailto:jama@baviaans.gov.za">jama@baviaans.gov.za</a>		

**APPENDIX 4**  
**LIST OF LAND OWNERS (WITH CONTACT DETAILS) AND PROOF OF**  
**NOTIFICATION OF LAND OWNERS.**

**APPENDIX 5 (IF APPLICABLE)**  
**LIST OF SGIDS / COORDINATES OF THE BOUNDARY OF THE PROPERTY OR PROPERTIES**  
**(WHERE SGID AND FARM NAME ARE NOT AVAILABLE)**

**Surveyor General IDs for Alternative 1 Blanco-Droerivier**

21 Digit Code	Parcel Number	Farm Name	Type
C0090000000017200001	1/172	WELTEVREDE WES 172	Farm Portion
C0090000000017200003	3/172	WELTEVREDE WES 172	Farm Portion
C0090000000017000003	3/170	WELTEVREDEN OOS 170	Farm Portion
C0090000000017000010	10/170	WELTEVREDEN OOS 170	Farm Portion
C0090000000017000015	15/170	WELTEVREDEN OOS 170	Farm Portion
C0090000000017000017	17/170	WELTEVREDEN OOS 170	Farm Portion
C0090000000017000024	24/170	WELTEVREDEN OOS 170	Farm Portion
C0090000000017000025	25/170	WELTEVREDEN OOS 170	Farm Portion
C0090000000017000026	26/170	WELTEVREDEN OOS 170	Farm Portion
C0090000000017000027	27/170	WELTEVREDEN OOS 170	Farm Portion
C0090000000017000029	29/170	WELTEVREDEN OOS 170	Farm Portion
C0090000000017000030	30/170	WELTEVREDEN OOS 170	Farm Portion
C0090000000017000031	31/170	WELTEVREDEN OOS 170	Farm Portion
C0090000000017000033	33/170	WELTEVREDEN OOS 170	Farm Portion
C0090000000017000035	35/170	WELTEVREDEN OOS 170	Farm Portion
C0090000000017000036	36/170	WELTEVREDEN OOS 170	Farm Portion
C0090000000017000037	37/170	WELTEVREDEN OOS 170	Farm Portion
C0090000000031900002	2/319	BOETEKA 319	Farm Portion
C0090000000032700003	3/327	JAGERS KRAAL 327	Farm Portion
C0090000000032700006	6/327	JAGERS KRAAL 327	Farm Portion
C0090000000032800001	1/328	KAFFERSFONTEIN 328	Farm Portion
C0090000000032800003	3/328	KAFFERSFONTEIN 328	Farm Portion
C0090000000032800004	4/328	KAFFERSFONTEIN 328	Farm Portion
C0090000000032900000	RE/329	BRAK FONTEIN 329	Farm Portion
C0090000000032900001	1/329	BRAK FONTEIN 329	Farm Portion
C0090000000032900002	2/329	BRAK FONTEIN 329	Farm Portion
C0090000000033000002	2/330	LOMBARDSKRAAL 330	Farm Portion
C0090000000033000005	5/330	LOMBARDSKRAAL 330	Farm Portion
C0090000000033000006	6/330	LOMBARDSKRAAL 330	Farm Portion
C0090000000036900000	RE/369	VETKOE KRAAL 369	Farm Portion
C0090000000036900002	2/369	VETKOE KRAAL 369	Farm Portion
C0090000000037000001	1/370	PALMIETFONTEIN 370	Farm Portion
C0090000000037000003	3/370	PALMIETFONTEIN 370	Farm Portion
C0090000000037000004	4/370	PALMIETFONTEIN 370	Farm Portion
C0090000000037400002	2/374	BRITS EIGENDOM 374	Farm Portion
C0090000000037400004	4/374	BRITS EIGENDOM 374	Farm Portion
C0090000000037400010	10/374	BRITS EIGENDOM 374	Farm Portion
C0090000000037400011	11/374	BRITS EIGENDOM 374	Farm Portion
C0090000000037400019	19/374	BRITS EIGENDOM 374	Farm Portion

C0090000000038000004	4/380	PIETERS KRAAL 380	Farm Portion
C0270000000002700000	RE/27	ARNEX ZOUT KLOOF 27	Farm Portion
C0270000000002700001	1/27	ARNEX ZOUT KLOOF 27	Farm Portion
C0270000000002700006	6/27	ARNEX ZOUT KLOOF 27	Farm Portion
C0270000000002700019	19/27	ARNEX ZOUT KLOOF 27	Farm Portion
C0270000000002700020	20/27	ARNEX ZOUT KLOOF 27	Farm Portion
C0270000000002800001	1/28	ARNEX ZOUT KLOOF 28	Farm Portion
C0270000000001700001	1/17	VAAL KLOOF 17	Farm Portion
C0270000000001700002	2/17	VAAL KLOOF 17	Farm Portion
C0270000000001700003	3/17	VAAL KLOOF 17	Farm Portion
C0270000000001700007	7/17	VAAL KLOOF 17	Farm Portion
C0270000000001700008	8/17	VAAL KLOOF 17	Farm Portion
C0270000000001700009	9/17	VAAL KLOOF 17	Farm Portion
C0270000000001800000	RE/18	ANNEX MEIDE KRAAL 18	Farm Portion
C0270000000001800003	3/18	ANNEX MEIDE KRAAL 18	Farm Portion
C0270000000001900000	RE/19	KLEYNES HOOGTE 19	Farm Portion
C0270000000001900001	1/19	KLEYNES HOOGTE 19	Farm Portion
C0270000000001900002	2/19	KLEYNES HOOGTE 19	Farm Portion
C0270000000002000000	RE/20		Farm Portion
C0270000000002000003	3/20		Farm Portion
C0270000000002000004	4/20		Farm Portion
C0270000000002000005	5/20		Farm Portion
C0270000000009100001	1/91	HOLLE KLOOF 91	Farm Portion
C0270000000002800002	2/28	ARNEX ZOUT KLOOF 28	Farm Portion
C0270000000002800003	3/28	ARNEX ZOUT KLOOF 28	Farm Portion
C0270000000008000002	2/80	PALMIETDRIFT 80	Farm Portion
C0270000000008000003	3/80	PALMIETDRIFT 80	Farm Portion
C0270000000008000006	6/80	PALMIETDRIFT 80	Farm Portion
C0270000000008000007	7/80	PALMIETDRIFT 80	Farm Portion
C0270000000008000007	7/80	PALMIETDRIFT 80	Farm Portion
C0270000000008000010	10/80	PALMIETDRIFT 80	Farm Portion
C0270000000008100000	RE/81	KLIPPEDRIF 81	Farm Portion
C0270000000008100005	5/81	KLIPPEDRIF 81	Farm Portion
C0270000000008100007	7/81	KLIPPEDRIF 81	Farm Portion
C0270000000008100008	8/81	KLIPPEDRIF 81	Farm Portion
C0270000000008100011	11/81	KLIPPEDRIF 81	Farm Portion
C0270000000008100011	11/81	KLIPPEDRIF 81	Farm Portion
C0270000000008100012	12/81	KLIPPEDRIF 81	Farm Portion
C0270000000008100012	12/81	KLIPPEDRIF 81	Farm Portion
C0270000000008100013	13/81	KLIPPEDRIF 81	Farm Portion
C0270000000008100014	14/81	KLIPPEDRIF 81	Farm Portion
C0270000000008100015	15/81	KLIPPEDRIF 81	Farm Portion
C0270000000008100019	19/81	KLIPPEDRIF 81	Farm Portion
C0270000000008100034	34/81	KLIPPEDRIF 81	Farm Portion
C0270000000008100040	40/81	KLIPPEDRIF 81	Farm Portion

C0270000000008600001	1/86	BEVERAAS KLOOF 86	Farm Portion
C0270000000008600002	2/86	BEVERAAS KLOOF 86	Farm Portion
C0270000000008700000	RE/87	WABOOMSKRAAL NOORD 87	Farm Portion
C0270000000008700001	1/87	WABOOMSKRAAL NOORD 87	Farm Portion
C0270000000008700002	2/87	WABOOMSKRAAL NOORD 87	Farm Portion
C0270000000008700003	3/87	WABOOMSKRAAL NOORD 87	Farm Portion
C0270000000008700004	4/87	WABOOMSKRAAL NOORD 87	Farm Portion
C0270000000008700005	5/87	WABOOMSKRAAL NOORD 87	Farm Portion
C0270000000008700006	6/87	WABOOMSKRAAL NOORD 87	Farm Portion
C0270000000008700007	7/87	WABOOMSKRAAL NOORD 87	Farm Portion
C0270000000008700008	8/87	WABOOMSKRAAL NOORD 87	Farm Portion
C0270000000008700009	9/87	WABOOMSKRAAL NOORD 87	Farm Portion
C0270000000008700010	10/87	WABOOMSKRAAL NOORD 87	Farm Portion
C0270000000013100000	RE/131	PLATTE KLOOF 131	Farm Portion
C0270000000013100001	1/131	PLATTE KLOOF 131	Farm Portion
C0270000000013100004	4/131	PLATTE KLOOF 131	Farm Portion
C0270000000013100005	5/131	PLATTE KLOOF 131	Farm Portion
C0270000000008800019	19/88	KOUDOUW 88	Farm Portion
C0270000000008800020	20/88	KOUDOUW 88	Farm Portion
C0270000000008800022	22/88	KOUDOUW 88	Farm Portion
C0270000000008800023	23/88	KOUDOUW 88	Farm Portion
C0270000000008800024	24/88	KOUDOUW 88	Farm Portion
C0270000000008800025	25/88	KOUDOUW 88	Farm Portion
C0270000000008800026	26/88	KOUDOUW 88	Farm Portion
C0270000000008800037	37/88	KOUDOUW 88	Farm Portion
C0270000000013900000	139	WITFONTEIN STATE FOREST	Farm Portion
C0270000000008800038	38/88	KOUDOUW 88	Farm Portion
C0270000000008800040	40/88	KOUDOUW 88	Farm Portion
C0270000000008800044	44/88	KOUDOUW 88	Farm Portion
C0270000000008800045	45/88	KOUDOUW 88	Farm Portion
C0270000000008800051	51/88	KOUDOUW 88	Farm Portion
C0270000000008800052	52/88	KOUDOUW 88	Farm Portion
C0270000000008800055	55/88	KOUDOUW 88	Farm Portion
C0270000000008800057	57/88	KOUDOUW 88	Farm Portion
C0270000000008800059	59/88	KOUDOUW 88	Farm Portion
C0270000000008800064	64/88	KOUDOUW 88	Farm Portion
C0270000000008800065	65/88	KOUDOUW 88	Farm Portion
C0270000000008800072	72/88	KOUDOUW 88	Farm Portion
C0270000000009000004	4/90	CROXDEN 90	Farm Portion
C0270000000009000007	7/90	CROXDEN 90	Farm Portion
C0270000000021700003	3/217	GEELHOUTBOOM 217	Farm Portion
C0270000000021700007	7/217	GEELHOUTBOOM 217	Farm Portion
C0270000000021700008	8/217	GEELHOUTBOOM 217	Farm Portion
C0270000000021700032	32/217	GEELHOUTBOOM 217	Farm Portion
C0270000000021700048	48/217	GEELHOUTBOOM 217	Farm Portion

C027000000003420000	RE/342	WITFONTEIN STATE FOREST	Farm Portion
C027000000003420001	1/342	WITFONTEIN STATE FOREST	Farm Portion
C0270000000021700063	63/217	GEELHOUTBOOM 217	Farm Portion
C0270000000021700065	65/217	GEELHOUTBOOM 217	Farm Portion
C0270000000027000002	2/270		Farm Portion
C0270000000027000003	3/270		Farm Portion
C027000000003150000	315		Farm Portion
C0270000000031800001	1/318		Farm Portion
C0270000000031800002	2/318		Farm Portion
C0270000000031800014	14/318		Farm Portion
C0270000000031800019	19/318		Farm Portion
C0270000000031800020	20/318		Farm Portion
C0270000000031800021	21/318		Farm Portion
C0270000000031800022	22/318		Farm Portion
C0270000000031800023	23/318		Farm Portion
C0270000000034700000	347		Farm Portion
C0540000000001200000	12	SWARTBERG STATE FOREST	Farm Portion
C0540000000005500001	1/55	WILDE HONDE KLOOF 55	Farm Portion
C0540000000005500002	2/55	WILDE HONDE KLOOF 55	Farm Portion
C0540000000005500003	3/55	WILDE HONDE KLOOF 55	Farm Portion
C0540000000005500004	4/55	WILDE HONDE KLOOF 55	Farm Portion
C0540000000005500006	6/55	WILDE HONDE KLOOF 55	Farm Portion
C0540000000005500007	7/55	WILDE HONDE KLOOF 55	Farm Portion
C0540000000002300004	4/23	DE KRUYSS 23	Farm Portion
C0540000000002300005	5/23	DE KRUYSS 23	Farm Portion
C0540000000002300006	6/23	DE KRUYSS 23	Farm Portion
C0540000000002300025	25/23	DE KRUYSS 23	Farm Portion
C0540000000002300030	30/23	DE KRUYSS 23	Farm Portion
C0540000000002300030	30/23	DE KRUYSS 23	Farm Portion
C0540000000002300034	34/23	DE KRUYSS 23	Farm Portion
C0540000000002400000	24	VOORZORG 24	Farm Portion
C0540000000005300000	53		Farm Portion
C0540000000007900080	80/79	SCHUINSPAD	Farm Portion
C0540000000007900081	81/79	SCHUINSPAD	Farm Portion
C0540000000007900085	85/79	SCHUINSPAD	Farm Portion
C0540000000007900088	88/79	SCHUINSPAD	Farm Portion
C0540000000007900089	89/79	SCHUINSPAD	Farm Portion
C0540000000007900093	93/79	SCHUINSPAD	Farm Portion
C0540000000007900096	96/79	SCHUINSPAD	Farm Portion
C0540000000007900098	98/79	SCHUINSPAD	Farm Portion
C0540000000007900100	100/79	SCHUINSPAD	Farm Portion
C0540000000007900102	102/79	SCHUINSPAD	Farm Portion
C0540000000007900103	103/79	SCHUINSPAD	Farm Portion
C0540000000007900109	109/79	SCHUINSPAD	Farm Portion
C0540000000007900110	110/79	SCHUINSPAD	Farm Portion



C0540000000007900111	111/79	SCHUINSPAD	Farm Portion
C0540000000007900114	114/79	SCHUINSPAD	Farm Portion
C0540000000007900115	115/79	SCHUINSPAD	Farm Portion
C0540000000007900117	117/79	SCHUINSPAD	Farm Portion
C0540000000007900118	118/79	SCHUINSPAD	Farm Portion
C0540000000007900119	119/79	SCHUINSPAD	Farm Portion
C0540000000007900120	120/79	SCHUINSPAD	Farm Portion
C0540000000011700000	RE/117	VAN WYKS KRAAL 117	Farm Portion
C0540000000011700000	RE/117	VAN WYKS KRAAL 117	Farm Portion
C0540000000007900131	131/79		Farm Portion
C0540000000007900132	132/79		Farm Portion
C0540000000007900133	133/79		Farm Portion
C0540000000011700040	40/117	VAN WYKS KRAAL 117	Farm Portion
C0540000000007900152	152/79		Farm Portion
C0540000000007900153	153/79		Farm Portion
C0540000000007900156	156/79		Farm Portion
C0540000000007900159	159/79		Farm Portion
C0540000000007900162	162/79		Farm Portion
C0540000000007900165	165/79		Farm Portion
C0540000000007900165	165/79		Farm Portion
C0540000000008100007	7/81	BRAKKERIVIER 81	Farm Portion
C0540000000008100009	9/81	BRAKKERIVIER 81	Farm Portion
C0540000000008100011	11/81	BRAKKERIVIER 81	Farm Portion
C0540000000008100019	19/81	BRAKKERIVIER 81	Farm Portion
C0540000000008100020	20/81	BRAKKERIVIER 81	Farm Portion
C0540000000008100021	21/81	BRAKKERIVIER 81	Farm Portion
C0540000000008100022	22/81	BRAKKERIVIER 81	Farm Portion
C0540000000008100023	23/81	BRAKKERIVIER 81	Farm Portion
C0540000000008100026	26/81	BRAKKERIVIER 81	Farm Portion
C0540000000008100027	27/81	BRAKKERIVIER 81	Farm Portion
C0540000000008100028	28/81	BRAKKERIVIER 81	Farm Portion
C0540000000008100030	30/81	BRAKKERIVIER 81	Farm Portion
C0540000000008100031	31/81	BRAKKERIVIER 81	Farm Portion
C0540000000008300003	3/83	SCHUINSPAD 83	Farm Portion
C0540000000008300004	4/83	SCHUINSPAD 83	Farm Portion
C0540000000008300005	5/83	SCHUINSPAD 83	Farm Portion
C0540000000008300007	7/83	SCHUINSPAD 83	Farm Portion
C0540000000008300008	8/83	SCHUINSPAD 83	Farm Portion
C0540000000008300009	9/83	SCHUINSPAD 83	Farm Portion
C0540000000008300010	10/83	SCHUINSPAD 83	Farm Portion
C0540000000008300011	11/83	SCHUINSPAD 83	Farm Portion
C0540000000008300012	12/83	SCHUINSPAD 83	Farm Portion
C0540000000012000001	1/120		Farm Portion
C0540000000012100000	RE/121		Farm Portion
C0540000000012100001	1/121		Farm Portion

C054000000001220000	RE/122		Farm Portion
C054000000001220001	1/122		Farm Portion
C054000000001220003	3/122		Farm Portion
C054000000001350000	RE/135	KAMANASSIE 135	Farm Portion
C054000000001350000	RE/135	KAMANASSIE 135	Farm Portion
C054000000001350000	RE/135	KAMANASSIE 135	Farm Portion
C054000000001350002	2/135	KAMANASSIE 135	Farm Portion
C054000000001350004	4/135	KAMANASSIE 135	Farm Portion
C054000000001350008	8/135	KAMANASSIE 135	Farm Portion
C054000000001350011	11/135	KAMANASSIE 135	Farm Portion
C054000000001350012	12/135	KAMANASSIE 135	Farm Portion
C054000000001350014	14/135	KAMANASSIE 135	Farm Portion
C054000000001350015	15/135	KAMANASSIE 135	Farm Portion
C054000000001350016	16/135	KAMANASSIE 135	Farm Portion
C054000000001350017	17/135	KAMANASSIE 135	Farm Portion
C054000000001350024	24/135	KAMANASSIE 135	Farm Portion
C054000000001350024	24/135	KAMANASSIE 135	Farm Portion
C054000000001350028	28/135	KAMANASSIE 135	Farm Portion
C054000000001350029	29/135	KAMANASSIE 135	Farm Portion
C054000000001350030	30/135	KAMANASSIE 135	Farm Portion
C054000000001350032	32/135	KAMANASSIE 135	Farm Portion
C054000000001350033	33/135	KAMANASSIE 135	Farm Portion
C054000000001350036	36/135	KAMANASSIE 135	Farm Portion
C054000000001350042	42/135	KAMANASSIE 135	Farm Portion
C054000000001350043	43/135	KAMANASSIE 135	Farm Portion
C054000000001350044	44/135	KAMANASSIE 135	Farm Portion
C054000000001350046	46/135	KAMANASSIE 135	Farm Portion
C054000000001350047	47/135	KAMANASSIE 135	Farm Portion
C054000000001350049	49/135	KAMANASSIE 135	Farm Portion
C054000000001350051	51/135	KAMANASSIE 135	Farm Portion
C054000000001350052	52/135	KAMANASSIE 135	Farm Portion
C054000000000790000	RE/79		Farm Portion
C054000000000790000	RE/79		Farm Portion
C054000000001350057	57/135	KAMANASSIE 135	Farm Portion
C054000000001350058	58/135	KAMANASSIE 135	Farm Portion
C054000000001350062	62/135	KAMANASSIE 135	Farm Portion
C054000000001350063	63/135	KAMANASSIE 135	Farm Portion
C054000000001350066	66/135	KAMANASSIE 135	Farm Portion
C054000000000790000	RE/79		Farm Portion
C054000000000790014	14/79		Farm Portion
C054000000000790014	14/79		Farm Portion
C054000000000790015	15/79		Farm Portion
C054000000000790018	18/79		Farm Portion
C054000000000790020	20/79		Farm Portion
C054000000000790023	23/79		Farm Portion

C0540000000007900024	24/79		Farm Portion
C0540000000007900032	32/79		Farm Portion
C0540000000007900033	33/79		Farm Portion
C0540000000007900045	45/79		Farm Portion
C0540000000007900045	45/79		Farm Portion
C0540000000007900047	47/79		Farm Portion
C0540000000007900060	60/79		Farm Portion
C0540000000023800000	238		Farm Portion
C0610000000001500000	RE/15	TRAKAS KUILEN 15	Farm Portion
C0610000000001500001	1/15	TRAKAS KUILEN 15	Farm Portion
C0610000000001500002	2/15	TRAKAS KUILEN 15	Farm Portion
C0610000000002200004	4/22	ZEEKOEGATE 22	Farm Portion
C0610000000002200006	6/22	ZEEKOEGATE 22	Farm Portion
C0610000000002200007	7/22	ZEEKOEGATE 22	Farm Portion
C0610000000002200008	8/22	ZEEKOEGATE 22	Farm Portion
C0610000000002400001	1/24	LEEUKRAAL 24	Farm Portion
C06100000000016900005	5/169	MIDDELWATER 169	Farm Portion
C06100000000016900006	6/169	MIDDELWATER 169	Farm Portion
C06100000000016900007	7/169	MIDDELWATER 169	Farm Portion
C06100000000010600000	RE/106	MODDERDRIFT 106	Farm Portion
C06100000000010600001	1/106	MODDERDRIFT 106	Farm Portion
C06100000000010600002	2/106	MODDERDRIFT 106	Farm Portion
C06100000000018100000	181	SWARTBERG STATE FOREST	Farm Portion
C06100000000018200004	4/182	KLEIN VALIE 182	Farm Portion
C06100000000018200005	5/182	KLEIN VALIE 182	Farm Portion
C06100000000018200006	6/182	KLEIN VALIE 182	Farm Portion
C06100000000018200007	7/182	KLEIN VALIE 182	Farm Portion
C06100000000018200008	8/182	KLEIN VALIE 182	Farm Portion
C06100000000018200009	9/182	KLEIN VALIE 182	Farm Portion
C06100000000012500005	5/125	RHEMHOOGTE 125	Farm Portion
C06100000000016900000	RE/169	MIDDLEWATER 169	Farm Portion
C06100000000016900000	RE/169	MIDDLEWATER 169	Farm Portion
C06100000000016900002	2/169	MIDDLEWATER 169	Farm Portion
C06100000000016900003	3/169	MIDDLEWATER 169	Farm Portion
C06100000000016900004	4/169	MIDDLEWATER 169	Farm Portion
C02700000000013200000	132	SWARTBERG STATE FOREST	Farm Portion
C02700000000008800061	61/88	KOUDOUW 88	Farm Portion
C02700000000008800021	21/88	KOUDOUW 88	Farm Portion
C02700000000008800017	17/88	KOUDOUW 88	Farm Portion
C02700000000008800018	18/88	KOUDOUW 88	Farm Portion
C02700000000008800053	53/88	KOUDOUW 88	Farm Portion
C02700000000008800074	74/88	KOUDOUW 88	Farm Portion
C02700000000008800016	16/88	KOUDOUW 88	Farm Portion
C02700000000008800073	RE/73/88	KOUDOUW 88	Farm Portion
C02700000000002700021	21/27	ZOUTKLOOF 27	Farm Portion

C0270000000002700002	2/27	ZOUTKLOOF 27	Farm Portion
C0610000000002220000	222	ZEEKOEGATE 22	Farm Portion
C0610000000001780000	RE/178	KLAARSTROOM 178	Farm Portion
C0090000000004320000	432		Farm Portion
C0090000000003300000	RE/330	LOMBARDS KRAAL 330	Farm Portion
C00900010000016800001	1/168	STEENROTS FONTEIN 168	Farm Portion
C00900000000016800055	55/168	STEENROTS FONTEIN 168	Farm Portion
C00900000000017000010	10/170		Farm Portion
C00900000000016800001	1/168	STEENROTS FONTEIN 168	Farm Portion
C00900000000017000004	4/170		Farm Portion
C00900000000031900005	5/319	BOETEKA 319	Farm Portion
C0540004000000200000	2		Erf
C0540004000000300000	3		Erf
C0540004000000400000	4		Erf
C0540004000000500000	5		Erf
C0540004000000600000	6		Erf
C0540004000000700000	7		Erf
C0540004000000800000	8		Erf
C0540004000000900000	9		Erf
C05400040000001000000	10		Erf
C05400040000001100000	11		Erf
C05400040000001200000	12		Erf
C05400040000006800000	68		Erf
C05400040000007200000	72		Erf
C05400040000007300000	73		Erf
C05400040000007400000	74		Erf
C05400040000007500000	75		Erf
C05400040000007600000	76		Erf
C05400040000007700000	77		Erf
C05400040000007800000	78		Erf
C05400040000007900000	79		Erf
C05400040000008000000	80		Erf
C05400040000008100000	81		Erf
C05400040000008200000	82		Erf
C05400040000008300000	83		Erf
C05400040000008400000	84		Erf
C05400040000008500000	85		Erf
C05400040000008600000	86		Erf
C05400040000008700000	87		Erf
C05400040000008800000	88		Erf
C05400040000008900000	89		Erf
C05400040000009000000	90		Erf
C05400040000009100000	91		Erf
C05400040000009200000	92		Erf
C05400040000009300000	93		Erf

C05400040000009400000	94		Erf
C05400040000009500000	95		Erf
C05400040000009600000	96		Erf
C05400040000009700000	97		Erf
C05400040000009800000	98		Erf
C05400040000009900000	99		Erf
C05400040000010000000	100		Erf
C05400040000010100000	101		Erf
C05400040000010200000	102		Erf
C05400040000010300000	103		Erf
C05400040000010400000	104		Erf
C05400040000010500000	105		Erf
C05400040000010600000	106		Erf
C05400040000010700000	107		Erf
C05400040000010800000	108		Erf
C05400040000010900000	109		Erf
C05400040000011000000	110		Erf
C05400040000011100000	111		Erf
C05400040000011200000	112		Erf
C05400040000011300000	113		Erf
C05400040000011400000	114		Erf
C05400040000011500000	115		Erf
C05400040000011600000	116		Erf
C05400040000011700000	117		Erf
C05400040000011800000	118		Erf
C05400040000011900000	119		Erf
C05400040000012000000	120		Erf
C05400040000012100000	121		Erf
C05400040000012200000	122		Erf
C05400040000012300000	123		Erf
C05400040000012400000	124		Erf
C05400040000012500000	125		Erf
C05400040000012600000	126		Erf
C05400040000012700000	127		Erf
C05400040000012800000	128		Erf
C05400040000012900000	129		Erf
C05400040000013000000	130		Erf
C05400040000013100000	131		Erf
C05400040000013200000	132		Erf
C05400040000013300000	133		Erf
C05400040000013400000	134		Erf
C05400040000013500000	135		Erf
C05400040000013600000	136		Erf
C05400040000013700000	137		Erf
C05400040000013800000	138		Erf

C05400040000013900000	139		Erf
C05400040000014000000	140		Erf
C05400040000014100000	141		Erf
C05400040000014200000	142		Erf
C05400040000014300000	143		Erf
C05400040000014400000	144		Erf
C05400040000014500000	145		Erf
C05400040000014600000	146		Erf
C05400040000014700000	147		Erf
C05400040000014800000	148		Erf
C05400040000014900000	149		Erf
C05400040000015000000	150		Erf
C05400040000015100000	151		Erf
C05400040000015200000	152		Erf
C05400040000015300000	153		Erf
C05400040000015400000	154		Erf
C05400040000015500000	155		Erf
C05400040000015600000	156		Erf
C05400040000015700000	157		Erf
C05400040000015800000	158		Erf
C05400040000015900000	159		Erf
C05400040000016000000	160		Erf
C05400040000016100000	161		Erf
C05400040000016200000	162		Erf
C05400040000016300000	163		Erf
C05400040000016400000	164		Erf
C05400040000016600000	166		Erf
C05400040000016700000	167		Erf
C05400040000016800000	168		Erf
C05400040000016900000	169		Erf
C05400040000017000000	170		Erf
C05400040000017100000	171		Erf
C05400040000017200000	172		Erf
C05400040000017300000	173		Erf
C05400040000017400000	174		Erf
C05400040000017500000	175		Erf
C05400040000017600000	176		Erf
C05400040000017700000	177		Erf
C05400040000017800000	178		Erf
C05400040000017900000	179		Erf
C05400040000018000000	180		Erf
C05400040000018100000	181		Erf
C05400040000018200000	182		Erf
C05400040000018300000	183		Erf
C05400040000018400000	184		Erf

C0540004000001850000	185		Erf
C0540004000001860000	186		Erf
C0540004000001870000	187		Erf
C0540004000001880000	188		Erf
C0540004000001890000	189		Erf
C0540004000001900000	190		Erf
C0540004000001910000	191		Erf
C0540004000001920000	192		Erf
C0540004000001930000	193		Erf
C0540004000001950000	195		Erf
C0540004000001970000	197		Erf
C0540004000001980000	198		Erf
C0540004000001990000	199		Erf
C0540004000002000000	200		Erf
C0540004000002010000	201		Erf
C0540004000002020000	202		Erf
C0540004000002030000	203		Erf
C0540004000002040000	204		Erf
C0540004000002050000	205		Erf
C0540004000002060000	206		Erf
C0540004000002070000	207		Erf
C0540004000002080000	208		Erf
C0540004000002090000	209		Erf
C0540004000002100000	210		Erf
C0540004000002110000	211		Erf
C0540004000002120000	212		Erf
C0540004000002130000	213		Erf
C0540004000002140000	214		Erf
C0540004000002150000	215		Erf
C0540004000002160000	216		Erf
C0540004000002170000	217		Erf
C0540004000002180000	218		Erf
C0540004000002190000	219		Erf
C0540004000002200000	220		Erf
C0540004000002210000	221		Erf
C0540004000002220000	222		Erf
C0540004000002230000	223		Erf
C0540004000002240000	224		Erf
C0540004000002250000	225		Erf
C0540004000002260000	226		Erf
C0540004000002270000	227		Erf
C0540004000002280000	228		Erf
C0540004000002290000	229		Erf
C0540004000002300000	230		Erf
C0540004000002310000	231		Erf



C05400040000023200000	232		Erf
C05400040000023300000	233		Erf
C05400040000023400000	234		Erf
C05400040000023500000	235		Erf
C05400040000023600000	236		Erf
C05400040000023700000	237		Erf
C05400040000032500000	325		Erf
C05400040000032600000	326		Erf
C05400040000032700000	327		Erf
C05400040000032800000	328		Erf
C05400040000032900000	329		Erf
C05400040000033000000	330		Erf
C05400040000033100000	331		Erf
C05400040000033200000	332		Erf
C05400040000033300000	333		Erf
C05400040000033400000	334		Erf
C05400040000033500000	335		Erf
C05400040000033600000	336		Erf
C05400040000033700000	337		Erf
C05400040000033800000	338		Erf
C05400040000033900000	339		Erf
C05400040000034000000	340		Erf
C05400040000034100000	341		Erf
C05400040000034200000	342		Erf
C05400040000034300000	343		Erf
C05400040000034400000	344		Erf
C05400040000034500000	345		Erf
C05400040000034600000	346		Erf
C05400040000034700000	347		Erf
C05400040000034800000	348		Erf
C05400040000034900000	349		Erf
C05400040000035000000	350		Erf
C05400040000035100000	351		Erf
C05400040000035200000	352		Erf
C05400040000035300000	353		Erf
C05400040000035400000	354		Erf
C05400040000035500000	355		Erf
C05400040000035600000	356		Erf
C05400040000035700000	357		Erf
C05400040000035800000	358		Erf
C05400040000035900000	359		Erf
C05400040000036000000	360		Erf
C05400040000036100000	361		Erf
C05400040000036200000	362		Erf
C05400040000036300000	363		Erf

C05400040000036400000	364		Erf
C05400040000043900000	439		Erf
C05400040000044500000	445		Erf
C05400040000044600000	446		Erf
C05400040000044700000	447		Erf
C05400040000044800000	448		Erf
C05400040000044900000	449		Erf
C05400040000045000000	450		Erf
C05400040000045100000	451		Erf
C05400040000045200000	452		Erf
C05400040000045300000	453		Erf
C05400040000045400000	454		Erf
C05400040000045500000	455		Erf
C05400040000045600000	456		Erf
C05400040000045700000	457		Erf
C05400040000097500000	975		Erf
C05400040000223700000	2237		Erf
C05400040000223800000	2238		Erf

### Surveyor General IDs for Alternative 2 Blanco-Droerivier

21 Digit Code	Parcel Number	Farm Name	Type
C0090000000016600000	166	QUAGGAS FONTEIN 166	Farm Portion
C0090000000016800001	1/168	STEENROTS FONTEIN 168	Farm Portion
C0090000000016800003	3/168	STEENROTS FONTEIN 168	Farm Portion
C0090000000033000012	RE/12/330	LOMBARDSKRAAL 330	Farm Portion
C0090000000033100000	RE/331	GROOT PAN 331	Farm Portion
C0090000000033100001	1/331	GROOT PAN 331	Farm Portion
C0090000000035400000	RE/354	SCHIET KOP 354	Farm Portion
C0090000000035400001	1/354	SCHIET KOP 354	Farm Portion
C0090000000035400002	2/354	SCHIET KOP 354	Farm Portion
C0090000000035400003	3/354	SCHIET KOP 354	Farm Portion
C0090000000035700000	RE/357	TULP LEEGTE 357	Farm Portion
C0090000000035700001	1/357	TULP LEEGTE 357	Farm Portion
C0090000000035800000	RE/358	HOEKS KUIL 358	Farm Portion
C0090000000035800001	RE/1/358	HOEKS KUIL 358	Farm Portion
C0090000000035900000	359	KAT DOORN KUIL 359	Farm Portion
C0090000000036100000	361	KLIP STAVELS 361	Farm Portion
C0090000000036200000	362	KLIP GAT 362	Farm Portion
C0090000000036300000	RE/363	RHENOSTERKOP 363	Farm Portion
C0090000000036300003	3/363	RHENOSTERKOP 363	Farm Portion
C0090000000036500000	RE/365	AAR DOORNS 365	Farm Portion
C0090000000036500001	1/365	AAR DOORNS 365	Farm Portion
C0090000000036500003	3/365	AAR DOORNS 365	Farm Portion
C0090000000038400001	1/384	NIEUW JAARS KRAAL 384	Farm Portion
C00900010000016800001	1/168	STEENROTS FONTEIN 168	Farm Portion

C0270000000004900000	RE/49	RUIGTE FONTEIN 49	Farm Portion
C0270000000005000001	1/50		Farm Portion
C0270000000005100000	RE/51	ANNEX DIEP RIVIER 51	Farm Portion
C0270000000005100001	1/51	ANNEX DIEP RIVIER 51	Farm Portion
C0270000000005400000	RE/54	ANNEX KYKOE 54	Farm Portion
C0270000000005400001	1/54	ANNEX KYKOE 54	Farm Portion
C0270000000005500004	4/55	KYKOE 55	Farm Portion
C0270000000005500007	7/55	KYKOE 55	Farm Portion
C0270000000005500016	16/55	KYKOE 55	Farm Portion
C0270000000005500022	22/55	KYKOE 55	Farm Portion
C0270000000005500027	27/55	KYKOE 55	Farm Portion
C0270000000005500035	35/55	KYKOE 55	Farm Portion
C0270000000005500039	39/55	KYKOE 55	Farm Portion
C0270000000005500045	45/55	KYKOE 55	Farm Portion
C0270000000005500046	46/55	KYKOE 55	Farm Portion
C0270000000005500047	47/55	KYKOE 55	Farm Portion
C0270000000005600002	2/56	DIEPE RIVIER 56	Farm Portion
C0270000000005600006	6/56	DIEPE RIVIER 56	Farm Portion
C0270000000005600007	7/56	DIEPE RIVIER 56	Farm Portion
C0270000000005600008	8/56	DIEPE RIVIER 56	Farm Portion
C0270000000005600009	9/56	DIEPE RIVIER 56	Farm Portion
C0270000000005600010	10/56	DIEPE RIVIER 56	Farm Portion
C0270000000005600012	12/56	DIEPE RIVIER 56	Farm Portion
C0270000000005600017	17/56	DIEPE RIVIER 56	Farm Portion
C0270000000005600021	21/56	DIEPE RIVIER 56	Farm Portion
C0270000000005600023	23/56	DIEPE RIVIER 56	Farm Portion
C0270000000005600024	24/56	DIEPE RIVIER 56	Farm Portion
C0270000000005600025	25/56	DIEPE RIVIER 56	Farm Portion
C0270000000005600026	26/56	DIEPE RIVIER 56	Farm Portion
C0270000000005600027	27/56	DIEPE RIVIER 56	Farm Portion
C0270000000005600028	28/56	DIEPE RIVIER 56	Farm Portion
C0270000000005700000	RE/57		Farm Portion
C0270000000005700002	2/57		Farm Portion
C0270000000005700003	3/57		Farm Portion
C0270000000005700004	4/57		Farm Portion
C0270000000005700007	7/57		Farm Portion
C0270000000005800000	58		Farm Portion
C0270000000005900001	1/59		Farm Portion
C0270000000005900002	2/59		Farm Portion
C0270000000006000002	2/60	EENZAAMHEID 60	Farm Portion
C0270000000006000008	8/60	EENZAAMHEID 60	Farm Portion
C0270000000006000011	11/60	EENZAAMHEID 60	Farm Portion
C0270000000006000013	13/60	EENZAAMHEID 60	Farm Portion
C0270000000006000014	14/60	EENZAAMHEID 60	Farm Portion
C0270000000006000015	15/60	EENZAAMHEID 60	Farm Portion

C0270000000006000016	16/60	EENZAAMHEID 60	Farm Portion
C0270000000006000017	17/60	EENZAAMHEID 60	Farm Portion
C0270000000006000022	22/60	EENZAAMHEID 60	Farm Portion
C0270000000006000023	23/60	EENZAAMHEID 60	Farm Portion
C0270000000006000024	24/60	EENZAAMHEID 60	Farm Portion
C0270000000006000031	31/60	EENZAAMHEID 60	Farm Portion
C0270000000006000032	32/60	EENZAAMHEID 60	Farm Portion
C0270000000006200000	RE/62		Farm Portion
C0270000000006200001	1/62		Farm Portion
C0270000000006300004	4/63	GANZE KRAAL 63	Farm Portion
C0270000000006300010	10/63	GANZE KRAAL 63	Farm Portion
C0270000000006300011	11/63	GANZE KRAAL 63	Farm Portion
C0270000000006300012	12/63	GANZE KRAAL 63	Farm Portion
C0270000000006300013	13/63	GANZE KRAAL 63	Farm Portion
C0270000000006300023	23/63	GANZE KRAAL 63	Farm Portion
C0270000000006400001	1/64		Farm Portion
C0270000000006600000	RE/66		Farm Portion
C0270000000006600001	1/66		Farm Portion
C0270000000006600002	2/66		Farm Portion
C0270000000006700001	1/67		Farm Portion
C0270000000006800000	68		Farm Portion
C0270000000006900000	69		Farm Portion
C0270000000007100000	RE/71		Farm Portion
C0270000000007100001	1/71		Farm Portion
C0270000000007200000	72	EZELJAGTS POORT 72	Farm Portion
C0270000000007800000	78	PAARDE POORT 78	Farm Portion
C0270000000007900000	79		Farm Portion
C0270000000008000000	RE/80	PALMIET DRIFT 80	Farm Portion
C0270000000008000001	1/80	PALMIET DRIFT 80	Farm Portion
C0270000000008000002	2/80	PALMIET DRIFT 80	Farm Portion
C0270000000008000003	3/80	PALMIET DRIFT 80	Farm Portion
C0270000000008000004	4/80	PALMIET DRIFT 80	Farm Portion
C0270000000008000006	6/80	PALMIET DRIFT 80	Farm Portion
C0270000000008000007	7/80	PALMIET DRIFT 80	Farm Portion
C0270000000008000007	7/80	PALMIET DRIFT 80	Farm Portion
C0270000000008000008	8/80	PALMIET DRIFT 80	Farm Portion
C0270000000008000009	9/80	PALMIET DRIFT 80	Farm Portion
C0270000000008000010	10/80	PALMIET DRIFT 80	Farm Portion
C0270000000008000012	12/80	PALMIET DRIFT 80	Farm Portion
C0270000000008600002	2/86	BEVERAAS KLOOF 86	Farm Portion
C0270000000008700000	RE/87	WABOOMSKRAAL NOORD 87	Farm Portion
C0270000000008700007	7/87	WABOOMSKRAAL NOORD 87	Farm Portion
C0270000000008700009	9/87	WABOOMSKRAAL NOORD 87	Farm Portion
C0270000000008700010	10/87	WABOOMSKRAAL NOORD 87	Farm Portion
C0270000000009000004	4/90	CROXDEN 90	Farm Portion

C0270000000009600000	RE/96	LANGKLOOF STATE FOREST	Farm Portion
C0270000000009700000	RE/97	SOLDAATS KRAAL 97	Farm Portion
C0270000000009700000	RE/97	SOLDAATS KRAAL 97	Farm Portion
C0270000000009700001	1/97	SOLDAATS KRAAL 97	Farm Portion
C0270000000009700002	2/97	SOLDAATS KRAAL 97	Farm Portion
C0270000000009800000	RE/98	DOORN RIVIER 98	Farm Portion
C0270000000009800000	RE/98	DOORN RIVIER 98	Farm Portion
C0270000000009800001	1/98	DOORN RIVIER 98	Farm Portion
C0270000000009800002	2/98	DOORN RIVIER 98	Farm Portion
C0270000000009800003	3/98	DOORN RIVIER 98	Farm Portion
C0270000000009800004	4/98	DOORN RIVIER 98	Farm Portion
C0270000000009800005	5/98	DOORN RIVIER 98	Farm Portion
C0270000000009800006	6/98	DOORN RIVIER 98	Farm Portion
C0270000000009800007	7/98	DOORN RIVIER 98	Farm Portion
C0270000000009800008	8/98	DOORN RIVIER 98	Farm Portion
C0270000000009800009	9/98	DOORN RIVIER 98	Farm Portion
C0270000000009800012	12/98	DOORN RIVIER 98	Farm Portion
C0270000000009800013	13/98	DOORN RIVIER 98	Farm Portion
C0270000000009800014	14/98	DOORN RIVIER 98	Farm Portion
C0270000000009800015	15/98	DOORN RIVIER 98	Farm Portion
C0270000000009800016	16/98	DOORN RIVIER 98	Farm Portion
C0270000000009800018	18/98	DOORN RIVIER 98	Farm Portion
C0270000000009800019	19/98	DOORN RIVIER 98	Farm Portion
C0270000000009800022	22/98	DOORN RIVIER 98	Farm Portion
C0270000000009800025	25/98	DOORN RIVIER 98	Farm Portion
C0270000000009800027	27/98	DOORN RIVIER 98	Farm Portion
C0270000000009800033	33/98	DOORN RIVIER 98	Farm Portion
C0270000000009800034	34/98	DOORN RIVIER 98	Farm Portion
C0270000000009800036	36/98	DOORN RIVIER 98	Farm Portion
C0270000000009800039	39/98	DOORN RIVIER 98	Farm Portion
C0270000000009800040	40/98	DOORN RIVIER 98	Farm Portion
C0270000000009800042	42/98	DOORN RIVIER 98	Farm Portion
C0270000000009800043	43/98	DOORN RIVIER 98	Farm Portion
C0270000000009800044	44/98	DOORN RIVIER 98	Farm Portion
C0270000000009800045	45/98	DOORN RIVIER 98	Farm Portion
C0270000000009800046	46/98	DOORN RIVIER 98	Farm Portion
C0270000000009800047	47/98	DOORN RIVIER 98	Farm Portion
C0270000000009800050	50/98	DOORN RIVIER 98	Farm Portion
C0270000000009800051	51/98	DOORN RIVIER 98	Farm Portion
C0270000000009800052	52/98	DOORN RIVIER 98	Farm Portion
C0270000000009800053	53/98	DOORN RIVIER 98	Farm Portion
C0270000000010200000	RE/102	GROOTFONTEIN 102	Farm Portion
C0270000000010200002	2/102	GROOTFONTEIN 102	Farm Portion
C0270000000010300005	5/103	EZELJAGT 103	Farm Portion
C0270000000010800000	RE/108	LOWER SCHOONBERG 108	Farm Portion

C0270000000010800001	1/108	LOWER SCHOONBERG 108	Farm Portion
C0270000000010900000	RE/109	SCHOONEBERG 109	Farm Portion
C0270000000010900003	3/109	SCHOONEBERG 109	Farm Portion
C0270000000015500001	1/155	RENSBERG 155	Farm Portion
C0270000000015500002	2/155	RENSBERG 155	Farm Portion
C0270000000015500003	3/155	RENSBERG 155	Farm Portion
C0270000000015500005	5/155	RENSBERG 155	Farm Portion
C0270000000026700000	RE/267	KORING BERG 267	Farm Portion
C0270000000026700001	1/267	KORING BERG 267	Farm Portion
C0270000000029000000	RE/290		Farm Portion
C0270000000029000001	1/290		Farm Portion
C0270000000029000003	3/290		Farm Portion
C0270000000031100000	RE/311		Farm Portion
C0270000000031200000	312		Farm Portion
C0270000000031400000	RE/314		Farm Portion
C0270000000031400000	RE/314		Farm Portion
C0270000000036400000	364		Farm Portion
C0270000000036500000	365		Farm Portion
C0270000000036600000	366		Farm Portion
C0270000000036700000	367		Farm Portion
C0770000000001300001	1/13		Farm Portion
C0770000000001300005	5/13		Farm Portion
C0770000000001400000	RE/14	GEORGIDA 14	Farm Portion
C0770000000001400002	2/14	GEORGIDA 14	Farm Portion
C0770000000001400003	3/14	GEORGIDA 14	Farm Portion
C0770000000001400005	5/14	GEORGIDA 14	Farm Portion
C0770000000001400006	6/14	GEORGIDA 14	Farm Portion
C0770000000001400007	7/14	GEORGIDA 14	Farm Portion
C0770000000001400008	8/14	GEORGIDA 14	Farm Portion
C0770000000001400009	9/14	GEORGIDA 14	Farm Portion
C0770000000001400011	11/14	GEORGIDA 14	Farm Portion
C0770000000001400012	12/14	GEORGIDA 14	Farm Portion
C0770000000001400013	13/14	GEORGIDA 14	Farm Portion
C0770000000001400014	14/14	GEORGIDA 14	Farm Portion
C0770000000001400015	15/14	GEORGIDA 14	Farm Portion
C0770000000001400020	20/14	GEORGIDA 14	Farm Portion
C0770000000001400021	21/14	GEORGIDA 14	Farm Portion
C0770000000003200000	32		Farm Portion
C0770000000003300000	33		Farm Portion
C0770000000003400000	RE/34	WOETJESKLOOF SOUTH 34	Farm Portion
C0770000000003400001	1/34	WOETJESKLOOF SOUTH 34	Farm Portion
C0770000000003500000	RE/35	WOETJESKLOOF NORTH 35	Farm Portion
C0770000000003600000	RE/36	GEORGIDA LAAGTE 36	Farm Portion
C0770000000003600001	1/36	GEORGIDA LAAGTE 36	Farm Portion
C0770000000003600002	2/36	GEORGIDA LAAGTE 36	Farm Portion

C0770000000003600003	3/36	GEORGIDA LAAGTE 36	Farm Portion
C0770000000003600004	4/36	GEORGIDA LAAGTE 36	Farm Portion
C0770000000003600005	5/36	GEORGIDA LAAGTE 36	Farm Portion
C0770000000003600008	8/36	GEORGIDA LAAGTE 36	Farm Portion
C0770000000003600009	9/36	GEORGIDA LAAGTE 36	Farm Portion
C0770000000004100001	1/41	LANGVLEI 41	Farm Portion
C0770000000004100005	5/41	LANGVLEI 41	Farm Portion
C0770000000007300000	RE/73	DEUGAS 73	Farm Portion
C0770000000007300002	2/73	DEUGAS 73	Farm Portion
C0770000000007300003	3/73	DEUGAS 73	Farm Portion
C0770000000007400000	RE/74		Farm Portion
C0770000000007500000	RE/75	NAUGUSFONTEIN 75	Farm Portion
C0770000000007500002	2/75	NAUGUSFONTEIN 75	Farm Portion
C0770000000010500000	RE/105	RUIGTE FONTEIN 105	Farm Portion
C0770000000010600000	106		Farm Portion
C0770000000010700001	1/107		Farm Portion
C0770000000010700004	4/107		Farm Portion
C0770000000010800000	RE/108		Farm Portion
C0770000000010800001	1/108		Farm Portion
C0770000000010800002	2/108		Farm Portion
C0770000000010800003	3/108		Farm Portion
C0770000000014300000	RE/143		Farm Portion
C0770000000014400000	RE/144		Farm Portion
C0770000000014500000	RE/145	SMUTSDALE 145	Farm Portion
C0770000000014500001	1/145	SMUTSDALE 145	Farm Portion
C0770000000014500002	2/145	SMUTSDALE 145	Farm Portion
C0770000000014500004	4/145	SMUTSDALE 145	Farm Portion
C0770000000014600000	RE/146		Farm Portion
C0770000000014600001	1/146		Farm Portion
C0770000000014600002	2/146		Farm Portion
C0770000000014700000	RE/147	POTJESFONTEIN 147	Farm Portion
C0770000000014700002	2/147	POTJESFONTEIN 147	Farm Portion
C0770000000014700004	4/147	POTJESFONTEIN 147	Farm Portion
C0770000000014800001	1/148	GOLD DIGGINGS 148	Farm Portion
C0770000000015100001	1/151	GWERNA 151	Farm Portion
C0770000000025000000	RE/250	HARMONIA 250	Farm Portion
C0770000000025000004	4/250	HARMONIA 250	Farm Portion
C0770000000025000005	5/250	HARMONIA 250	Farm Portion
C0770000000025100000	251	GWERNA 251	Farm Portion
C0770000000025200001	1/252	OUDE WOLVEKRAAL 252	Farm Portion
C0770000000025200004	4/252	OUDE WOLVEKRAAL 252	Farm Portion
C0770000000025200005	5/252	OUDE WOLVEKRAAL 252	Farm Portion
C0770004000004600000	460		Erf
C07700040000046100000	RE/461		Erf
C07700040000126700000	1267		Erf



C07700040000126800000	1268		Erf
C07700040000126900000	1269		Erf
C07700040000127000000	1270		Erf
C07700040000127100000	1271		Erf
C07700040000127200000	1272		Erf
C07700040000127300000	1273		Erf
C07700040000127400000	1274		Erf
C07700040000127500000	1275		Erf
C07700040000127600000	1276		Erf
C07700040000127700000	1277		Erf
C07700040000127800000	1278		Erf
C07700040000127900000	1279		Erf
C07700040000128000000	1280		Erf
C07700040000128100000	1281		Erf
C07700040000128200000	1282		Erf
C07700040000128300000	1283		Erf
C07700040000128400000	1284		Erf
C07700040000128500000	1285		Erf
C07700040000128600000	1286		Erf
C07700040000128700000	1287		Erf
C07700040000128800000	1288		Erf
C07700040000128900000	1289		Erf
C07700040000050600000	506		Erf
C07700040000050700000	507		Erf
C07700040000050800000	508		Erf
C07700040000051100000	511		Erf
C07700040000129000000	1290		Erf
C07700040000129100000	1291		Erf
C07700040000129200000	1292		Erf
C07700040000129300000	1293		Erf
C07700040000129400000	1294		Erf
C07700040000129500000	1295		Erf
C07700040000129600000	1296		Erf
C07700040000129700000	1297		Erf
C07700040000129800000	1298		Erf
C07700040000129900000	1299		Erf
C07700040000130000000	1300		Erf
C07700040000130100000	1301		Erf
C07700040000130200000	1302		Erf
C07700040000130300000	1303		Erf
C07700040000130400000	1304		Erf
C07700040000130500000	1305		Erf
C07700040000130600000	1306		Erf
C07700040000130700000	1307		Erf
C07700040000130800000	1308		Erf

C07700040000130900000	1309		Erf
C07700040000131000000	1310		Erf
C07700040000131100000	1311		Erf
C07700040000131200000	1312		Erf
C07700040000131300000	1313		Erf
C07700040000131400000	1314		Erf
C07700040000131500000	1315		Erf
C07700040000052100000	521		Erf
C07700040000053100000	RE/531		Erf
C07700040000131600000	1316		Erf
C07700040000131700000	1317		Erf
C07700040000131800000	1318		Erf
C07700040000131900000	1319		Erf
C07700040000132000000	1320		Erf
C07700040000132100000	1321		Erf
C07700040000132200000	1322		Erf
C07700040000132300000	1323		Erf
C07700040000132400000	1324		Erf
C07700040000132500000	1325		Erf
C07700040000132600000	1326		Erf
C07700040000132700000	1327		Erf
C07700040000132800000	1328		Erf
C07700040000132900000	1329		Erf
C07700040000133000000	1330		Erf
C07700040000133100000	1331		Erf
C07700040000133200000	1332		Erf
C07700040000133300000	1333		Erf
C07700040000133400000	1334		Erf
C07700040000133500000	1335		Erf
C07700040000133600000	1336		Erf
C07700040000133700000	1337		Erf
C07700040000133800000	1338		Erf
C07700040000134000000	1340		Erf
C07700040000134100000	1341		Erf
C07700040000146900000	1469		Erf
C07700040000149600000	1496		Erf
C07700040000160800000	1608		Erf
C07700040000160900000	1609		Erf
C07700040000161000000	1610		Erf
C07700040000161100000	1611		Erf
C07700040000161200000	1612		Erf
C07700040000161300000	1613		Erf
C07700040000161400000	1614		Erf
C07700040000161500000	1615		Erf
C07700040000161600000	1616		Erf

C07700040000161900000	1619		Erf
C07700040000162000000	1620		Erf
C07700040000162100000	1621		Erf
C07700040000162200000	1622		Erf
C07700040000162300000	1623		Erf
C07700040000162400000	1624		Erf
C07700040000162500000	1625		Erf
C07700040000162600000	1626		Erf
C07700040000059800000	598		Erf
C07700040000162700000	1627		Erf
C07700040000162800000	1628		Erf
C07700040000162900000	1629		Erf
C07700040000163000000	1630		Erf
C07700040000163100000	1631		Erf
C07700040000163200000	1632		Erf
C07700040000163700000	1637		Erf
C07700040000163800000	1638		Erf
C07700040000163900000	1639		Erf
C07700040000164000000	1640		Erf
C07700040000164100000	1641		Erf
C07700040000164200000	1642		Erf
C07700040000164300000	1643		Erf
C07700040000164400000	1644		Erf
C07700040000164500000	1645		Erf
C07700040000164600000	1646		Erf
C07700040000164700000	1647		Erf
C07700040000164800000	1648		Erf
C07700040000164900000	1649		Erf
C07700040000165000000	1650		Erf
C07700040000165100000	1651		Erf
C07700040000165200000	1652		Erf
C07700040000165300000	1653		Erf
C07700040000165400000	1654		Erf
C07700040000165500000	1655		Erf
C07700040000165600000	1656		Erf
C07700040000165700000	1657		Erf
C07700040000165800000	1658		Erf
C07700040000165900000	1659		Erf
C07700040000166000000	1660		Erf
C07700040000166100000	1661		Erf
C07700040000166200000	1662		Erf
C07700040000166300000	1663		Erf
C07700040000166400000	1664		Erf
C07700040000166500000	1665		Erf
C07700040000166600000	1666		Erf

C07700040000166700000	1667		Erf
C07700040000166800000	1668		Erf
C07700040000166900000	1669		Erf
C07700040000167000000	1670		Erf
C07700040000167100000	1671		Erf
C07700040000167200000	1672		Erf
C07700040000167300000	1673		Erf
C07700040000167400000	1674		Erf
C07700040000167500000	1675		Erf
C07700040000167600000	1676		Erf
C07700040000167700000	1677		Erf
C07700040000176100000	1761		Erf
C07700040000176200000	1762		Erf
C07700040000008600000	86		Erf
C07700040000008700000	87		Erf
C07700040000009400000	94		Erf
C07700040000009500000	95		Erf
C07700040000077500000	775		Erf
C07700040000077800000	778		Erf
C07700040000078100000	781		Erf
C07700040000078300000	783		Erf
C07700040000078400000	784		Erf
C07700040000078900000	789		Erf
C07700040000079500000	795		Erf
C07700040000079600000	796		Erf
C07700040000079700000	797		Erf
C07700040000079800000	798		Erf
C07700040000079900000	799		Erf
C07700040000080100000	801		Erf
C07700040000080300000	803		Erf
C07700040000080500000	805		Erf
C07700040000080600000	806		Erf
C07700040000080800000	808		Erf
C07700040000080900000	809		Erf
C07700040000107200000	1072		Erf
C07700040000107300000	1073		Erf
C07700040000107400000	1074		Erf
C07700040000107500000	1075		Erf
C07700040000107600000	1076		Erf
C07700040000107700000	1077		Erf
C07700040000107800000	1078		Erf
C07700040000107900000	1079		Erf
C07700040000108000000	1080		Erf
C07700040000108100000	1081		Erf
C07700040000108200000	1082		Erf

C07700040000108300000	1083		Erf
C07700040000108400000	1084		Erf
C07700040000108500000	1085		Erf
C07700040000108600000	1086		Erf
C07700040000108900000	1089		Erf
C07700040000109000000	1090		Erf
C07700040000109100000	1091		Erf
C07700040000116000000	1160		Erf
C07700040000116100000	1161		Erf
C07700040000116200000	1162		Erf
C07700040000116300000	1163		Erf
C07700040000116400000	1164		Erf
C07700040000116500000	1165		Erf
C07700040000116600000	1166		Erf
C07700040000116700000	1167		Erf
C07700040000116800000	1168		Erf
C07700040000116900000	1169		Erf
C07700040000117000000	1170		Erf
C07700040000117100000	1171		Erf
C07700040000117400000	1174		Erf
C07700040000117500000	1175		Erf
C07700040000117600000	1176		Erf
C07700040000117700000	1177		Erf
C07700040000117800000	1178		Erf
C07700040000117900000	1179		Erf
C07700040000118000000	1180		Erf
C07700040000118100000	1181		Erf
C07700040000118200000	1182		Erf
C07700040000118300000	1183		Erf
C07700040000118400000	1184		Erf
C07700040000118500000	1185		Erf
C07700040000118600000	1186		Erf
C07700040000118700000	1187		Erf
C07700040000118800000	1188		Erf
C07700040000118900000	1189		Erf
C07700040000119000000	1190		Erf
C07700040000119100000	1191		Erf
C07700040000119200000	1192		Erf
C07700040000119300000	1193		Erf
C07700040000119400000	1194		Erf
C07700040000119500000	1195		Erf
C07700040000119600000	1196		Erf
C07700040000119700000	1197		Erf
C07700040000119800000	1198		Erf
C07700040000119900000	1199		Erf

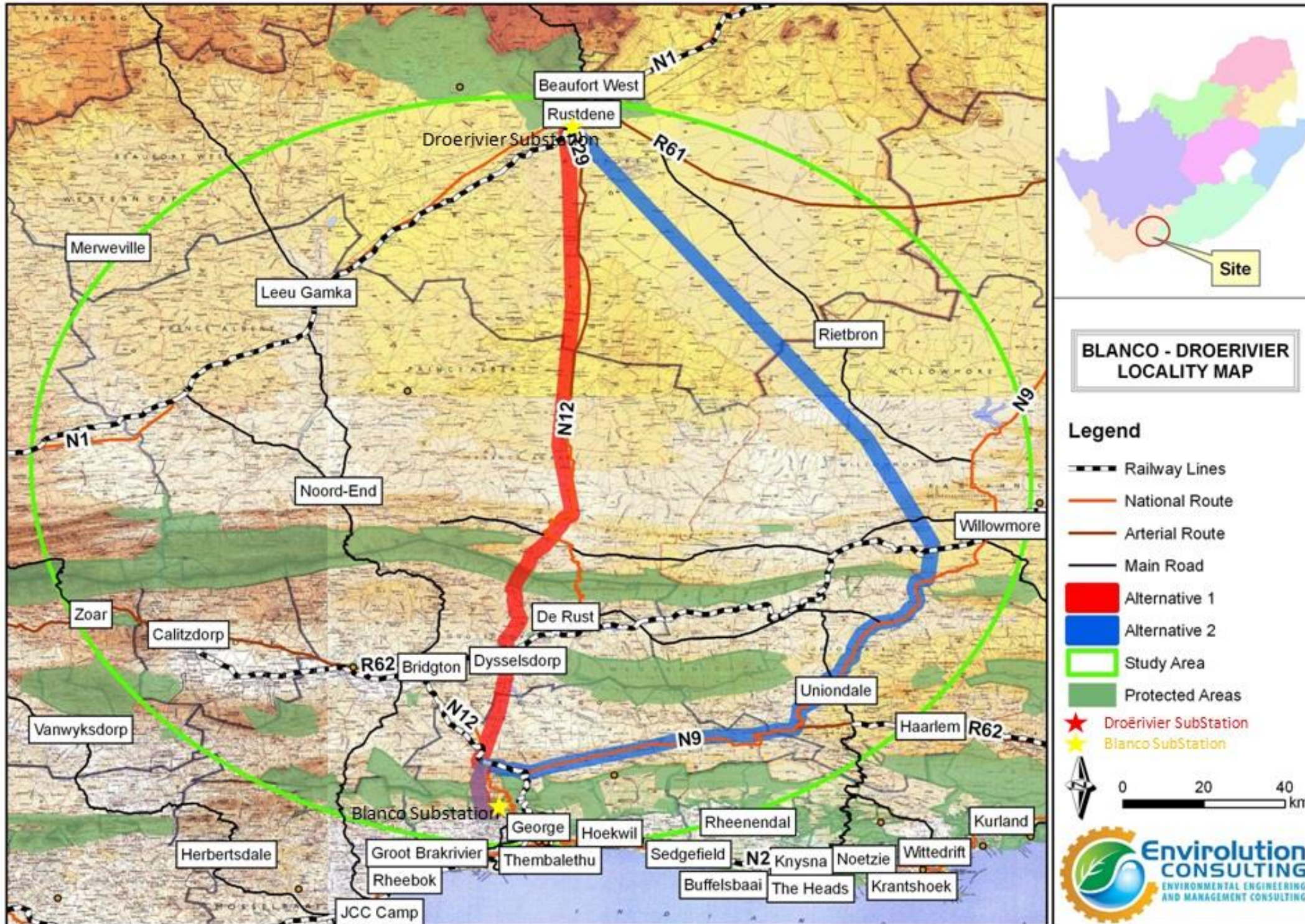
C07700040000120000000	1200		Erf
C07700040000120100000	1201		Erf
C07700040000120200000	1202		Erf
C07700040000120300000	1203		Erf
C07700040000120400000	1204		Erf
C07700040000120500000	1205		Erf
C07700040000120600000	1206		Erf
C07700040000120700000	1207		Erf
C07700040000120800000	1208		Erf
C07700040000120900000	1209		Erf
C07700040000121000000	1210		Erf
C07700040000121100000	1211		Erf
C07700040000121200000	1212		Erf
C07700040000121300000	1213		Erf
C07700040000121400000	1214		Erf
C07700040000121500000	1215		Erf
C07700040000121600000	1216		Erf
C07700040000121700000	1217		Erf
C07700040000121800000	1218		Erf
C07700040000121900000	1219		Erf
C07700040000122000000	1220		Erf
C07700040000122100000	1221		Erf
C07700040000122200000	1222		Erf
C07700040000122300000	1223		Erf
C07700040000122400000	1224		Erf
C07700040000122500000	1225		Erf
C07700040000122600000	1226		Erf
C07700040000122700000	1227		Erf
C07700040000122800000	1228		Erf
C07700040000122900000	1229		Erf
C07700040000123000000	1230		Erf
C07700040000123100000	1231		Erf
C07700040000123200000	1232		Erf
C07700040000123300000	1233		Erf
C07700040000123400000	1234		Erf
C07700040000123500000	1235		Erf
C07700040000123600000	1236		Erf
C07700040000123700000	1237		Erf
C07700040000123800000	1238		Erf
C07700040000123900000	1239		Erf
C07700040000124000000	1240		Erf
C07700040000124100000	1241		Erf
C07700040000124200000	1242		Erf
C07700040000124300000	1243		Erf
C07700040000124400000	1244		Erf

C07700040000124500000	1245		Erf
C07700040000124600000	1246		Erf
C07700040000124700000	1247		Erf
C07700040000124800000	1248		Erf
C07700040000124900000	1249		Erf
C07700040000125000000	1250		Erf
C07700040000125100000	1251		Erf
C07700040000125200000	1252		Erf
C07700040000125300000	1253		Erf
C07700040000125400000	1254		Erf
C07700040000125500000	1255		Erf
C07700040000125600000	1256		Erf
C07700040000125700000	1257		Erf
C07700040000125800000	1258		Erf
C07700040000125900000	1259		Erf
C07700040000126000000	1260		Erf
C07700040000126100000	1261		Erf
C07700040000126200000	1262		Erf
C07700040000126300000	1263		Erf
C07700040000126400000	1264		Erf
C07700040000126500000	1265		Erf
C07700040000126600000	1266		Erf
C02700080000009600000	96		Erf
C02700080000001000000	10		Erf
C02700080000001400000	RE/14		Erf
C02700080000001500000	RE/15		Erf
C02700080000007700000	77		Erf
C02700080000001100000	11		Erf
C02700080000000900000	9		Erf
C02700080000000800000	8		Erf
C02700080000000500000	5		Erf
C07700040000199400000	1994		Erf
C07700040000064200000	642		Erf
C08300000000002800003	28/3	NAAUWTE 28	Farm Portion
C08300000000002800005	28/5	NAAUWTE 28	Farm Portion
C08300000000002800006	28/6	NAAUWTE 28	Farm Portion
C08300000000002800007	28/7	NAAUWTE 28	Farm Portion
C08300000000002900001	29/1	KAREEKUIL 29	Farm Portion
C08300000000003000000	30	PUTS 30	Farm Portion
C08300000000003000001	30/1	PUTS 30	Farm Portion
C08300000000003300000	33	KOREN KRAAL 33	Farm Portion
C08300000000003400000	34	VALLEN KUIL 34	Farm Portion
C08300000000003400001	34/1	VALLEN KUIL 34	Farm Portion
C08300000000003500001	35/1	SLAGTERS KUIL 35	Farm Portion
C08300000000008200001	82/1	WIT KOPJES 82	Farm Portion

C0830000000008200003	82/3	WIT KOPJES 82	Farm Portion
C0830000000008300002	83/2	LEEUEW KLOOF 83	Farm Portion
C0830000000008400001	84/1	KRUIDFONTEIN 84	Farm Portion
C0830000000008500000	85	KRAAI RIVIER 85	Farm Portion
C0830000000008500001	85/1	KRAAI RIVIER 85	Farm Portion
C0830000000008800002	88/2		Farm Portion
C0830000000008800003	88/3		Farm Portion
C0830000000009400000	94	WITTE KOPJES KUIL 94	Farm Portion
C0830000000009500000	95	KLEIN LEEUEW KLOOF 95	Farm Portion
C0830000000009500001	95/1	KLEIN LEEUEW KLOOF 95	Farm Portion
C0830000000009500002	95/2	KLEIN LEEUEW KLOOF 95	Farm Portion
C08300000000013500005	135/5	KLIPFONTEIN 135	Farm Portion
C08300000000013500006	135/6	KLIPFONTEIN 135	Farm Portion
C08300000000013500007	135/7	KLIPFONTEIN 135	Farm Portion
C08300000000013500019	135/19	KLIPFONTEIN 135	Farm Portion
C08300000000013600000	136	BRAK GAT 136	Farm Portion
C08300000000013600001	136/1	BRAK GAT 136	Farm Portion
C08300000000013600002	136/2	BRAK GAT 136	Farm Portion
C08300000000015600000	156	REBOSCH RAND 156	Farm Portion
C08300000000015700002	157/2		Farm Portion
C08300000000015800001	158/1	SCHILPADBEEN 158	Farm Portion
C08300000000025200000	252		Farm Portion
C08300000000026200000	262		Farm Portion



APPENDIX 6  
PROJECT MAP





**APPENDIX 7 -  
PROJECT SCHEDULE**

## APPENDIX 8 DECLARATION OF THE APPLICANT

I, **MARTINA PHIRI**, declare that I -

- am, or represent<sup>2</sup>, the applicant in this application;
- have appointed / will appoint (delete that which is not applicable) an environmental assessment practitioner to act as the independent environmental assessment practitioner for this application / will obtain exemption from the requirement to obtain an environmental assessment practitioner<sup>3</sup>;
- will provide the environmental assessment practitioner and the competent authority with access to all information at my disposal that is relevant to the application;
- will be responsible for the costs incurred in complying with the Regulations, including but not limited to –
  - costs incurred in connection with the appointment of the environmental assessment practitioner or any person contracted by the environmental assessment practitioner;
  - costs incurred in respect of the undertaking of any process required in terms of the Regulations;
  - costs in respect of any fee prescribed by the Minister or MEC in respect of the Regulations;
  - costs in respect of specialist reviews, if the competent authority decides to recover costs; and
  - the provision of security to ensure compliance with conditions attached to an environmental authorisation, should it be required by the competent authority;
- will ensure that the environmental assessment practitioner is competent to comply with the requirements of the Regulations and will take reasonable steps to verify that the EAP
  - know the Act and the regulations, and how they apply to the proposed development
  - know any applicable guidelines
  - perform the work objectively, even if the findings do not favour the applicant
  - disclose all information which is important to the application and the proposed development
  - have expertise in conducting environmental impact assessments
  - complies with the Regulations
- will inform all registered interested and affected parties of any suspension of the application as well as of any decisions taken by the competent authority in this regard;
- am responsible for complying with the conditions of any environmental authorisation issued by the competent authority;
- hereby indemnify the Government of the Republic, the competent authority and all its officers, agents and employees, from any liability arising out of the content of any report, any procedure or any action which the applicant or environmental assessment practitioner is responsible for in terms of these Regulations;
- will not hold the competent authority responsible for any costs that may be incurred by the applicant in proceeding with an activity prior to obtaining an environmental authorisation or prior to an appeal being decided in terms of these Regulations;
- will perform all other obligations as expected from an applicant in terms of the Regulations;
- all the particulars furnished by me in this form are true and correct; and
- I realise that a false declaration is an offence in terms of regulation 48 and is punishable in terms of section 24F of the Act.

---

<sup>2</sup> If this is signed on behalf of the applicant, proof of such authority from the applicant must be attached.

<sup>3</sup> If exemption is obtained from appointing an EAP, the responsibilities of an EAP will automatically apply to the person conducting the environmental impact assessment in terms of the Regulations.

---

Signature<sup>4</sup> of the applicant<sup>5</sup>/ Signature on behalf of the applicant:

ESKOM HOLDINGS SOC Limited

---

Name of company (if applicable):

---

Date:

---

<sup>4</sup> Only original signatures will be accepted. No scanned, copied or faxed signatures will be accepted.

<sup>5</sup> If the applicant is a juristic person, a signature on behalf of the applicant is required as well as proof of such authority. An EAP may not sign on behalf of an applicant.

Ms Martina Phiri  
Land Development Programme Manager

Date:  
03 July 2014

Enquiries: Gert Kruger  
Tel +27 11 800 4643

Dear Ms Martina Phiri

**DELEGATION OF AUTHORITY: PROGRAMME MANAGER**

In terms of the powers, duties and authorities delegated to me by the Eskom Holdings SOC Ltd in terms of the Delegation of Authority as approved by the Board on 27 February 2013, and effective from 1 April 2013.

In my capacity as Acting Group Executive Group Capital, do hereby delegate with immediate effect from the date hereof to the Middle Manager Programme Management: Land Development (Eskom Real Estate) the authority to sign and execute the following:


- Agreements and documentations necessary for the acquisition of land, servitudes, leases and other
- Environmental Applications
- Permits and licence application

This delegation shall be valid from 1 June 2014 to 31 May 2016 or you ceasing for any reason whatsoever at any time prior to 31 May 2016 from acting in your position as Programme Manager or this delegation is withdrawn either by myself or the Chief Executive. Please ensure that you are familiar with the content of the above document and that your actions fall within the limits prescribed. This delegation supersedes all previous documents delegating power, duties and authorities in this regard to the undersigned.

Please acknowledge acceptance hereof:

Yours sincerely

Acceptance

  
**Dan Marokane**  
Group Executive: Group Capital

  
**Ms Martina Phiri**  
Programme Manager

Group Capital  
Eskom Real Estate  
Maxwell Drive, Sunninghill  
PO Box 1091 JOHANNESBURG 2000 SA  
Tel +27 11 800 4643 Fax +27 11 800 5684 www.eskom.co.za  
Eskom Holdings SOC Limited Reg No 2002/015627/06



**APPENDIX 9  
DECLARATION OF THE EAP**

I, **KARTHIGESAN GOVENDER** declare that –

General declaration:

- I act as the independent environmental practitioner in this application
- I will perform the work relating to the application in an objective manner, even if this results in views and findings that are not favourable to the applicant
- I declare that there are no circumstances that may compromise my objectivity in performing such work;
- I have expertise in conducting environmental impact assessments, including knowledge of the Act, Regulations and any guidelines that have relevance to the proposed activity;
- I will comply with the Act, Regulations and all other applicable legislation;
- I will take into account, to the extent possible, the matters listed in regulation 8 of the Regulations when preparing the application and any report relating to the application;
- I have no, and will not engage in, conflicting interests in the undertaking of the activity;
- I undertake to disclose to the applicant and the competent authority all material information in my possession that reasonably has or may have the potential of influencing - any decision to be taken with respect to the application by the competent authority; and - the objectivity of any report, plan or document to be prepared by myself for submission to the competent authority;
- I will ensure that information containing all relevant facts in respect of the application is distributed or made available to interested and affected parties and the public and that participation by interested and affected parties is facilitated in such a manner that all interested and affected parties will be provided with a reasonable opportunity to participate and to provide comments on documents that are produced to support the application;
- I will ensure that the comments of all interested and affected parties are considered and recorded in reports that are submitted to the competent authority in respect of the application, provided that comments that are made by interested and affected parties in respect of a final report that will be submitted to the competent authority may be attached to the report without further amendment to the report;
- I will keep a register of all interested and affected parties that participated in a public participation process; and
- I will provide the competent authority with access to all information at my disposal regarding the application, whether such information is favourable to the applicant or not
- all the particulars furnished by me in this form are true and correct;
- will perform all other obligations as expected from an environmental assessment practitioner in terms of the Regulations; and
- I realise that a false declaration is an offence in terms of regulation 48 of the Regulations and is punishable in terms of section 24F of the Act.

**Disclosure of Vested Interest (delete whichever is not applicable)**

- I do not have and will not have any vested interest (either business, financial, personal or other) in the proposed activity proceeding other than remuneration for work performed in terms of the Regulations;
- I have a vested interest in the proposed activity proceeding, such vested interest being:

\_\_\_\_\_

\_\_\_\_\_ N/A \_\_\_\_\_

\_\_\_\_\_

\_\_\_\_\_

\_\_\_\_\_  
Signature of the environmental assessment practitioner:

ENVIROOLUTION CONSULTING (PTY) LTD

\_\_\_\_\_  
Name of company:

\_\_\_\_\_  
Date: